


HAMPTON VA

Hurricane Preparedness & Evacuation Planning

July 12, 2017



Prepare Your Family

Know Your Zone

Evacuation

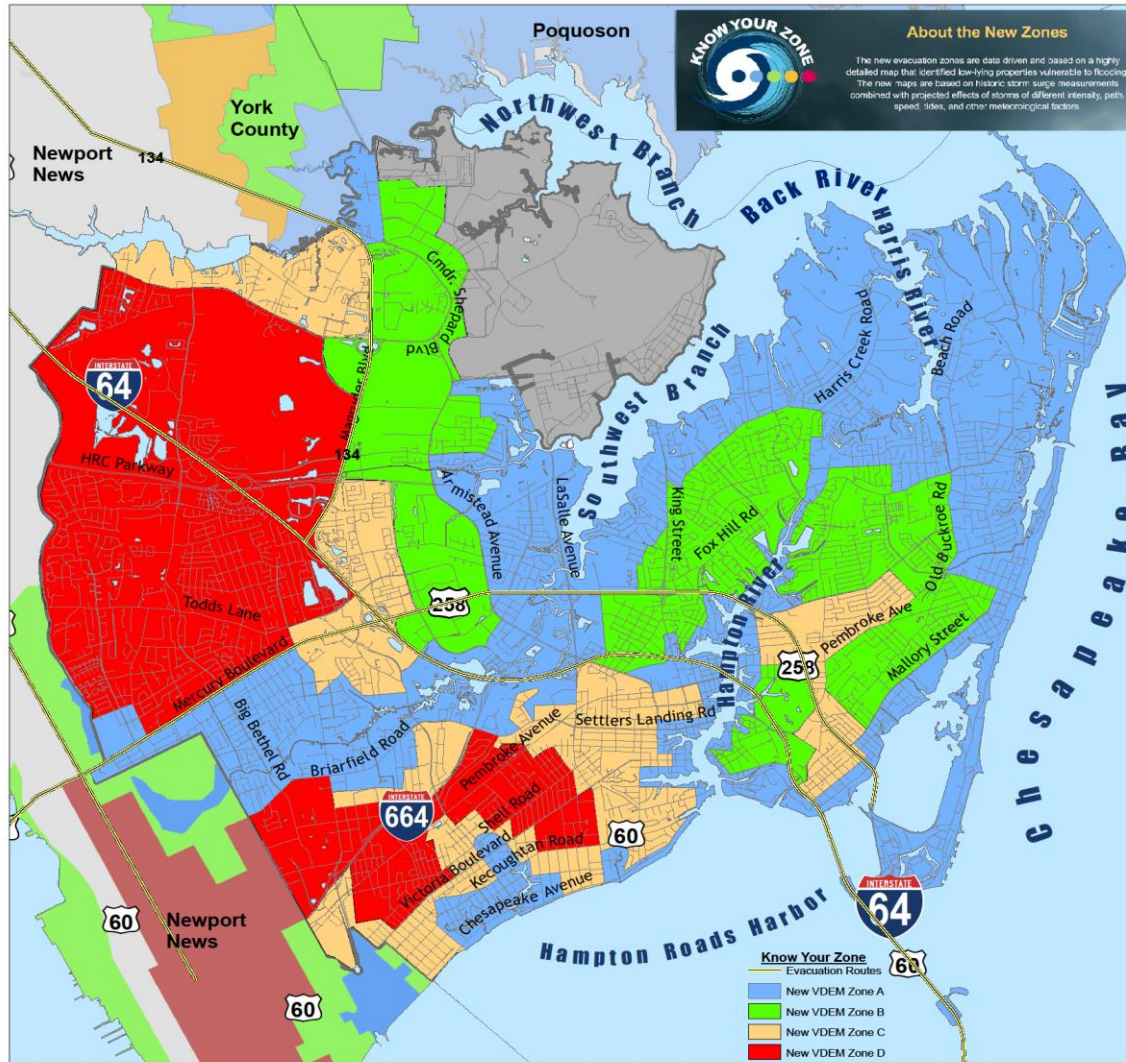
Transportation / Evacuation Assistance

RESOURCES



Know Your Zone

knowyourzoneva.org





What Are the Zones

- Evacuation zones designated A through D are in place across coastal Virginia.
- In the event of a storm or other emergency, residents of one or more zones may be directed to evacuate depending on tides, storm intensity, path, and other factors.
- knowyourzoneva.org



How Will Zones Be Used

- When a storm is approaching, emergency managers will determine which zones are most at risk considering the intensity, path, speed, tides and other meteorological factors.
- Emergency managers at the state and local level will work with local media and use social media and other tools to notify residents of impacted zones what they should do to stay safe.
- Depending on the emergency, being safe might mean staying at home, a short trip to higher ground, or traveling to a different region of the state.

Know Your Zone



knowyourzoneva.org

Or

Call 311

Evacuation Planning

- Evacuation Support Annex in Emergency Operations Plan (EOP)
- Evacuation Planning Committee
 - Emergency Mgmt, Police, Fire, Public Works, Schools, Social Services, Marketing, Inc, IT/GIS

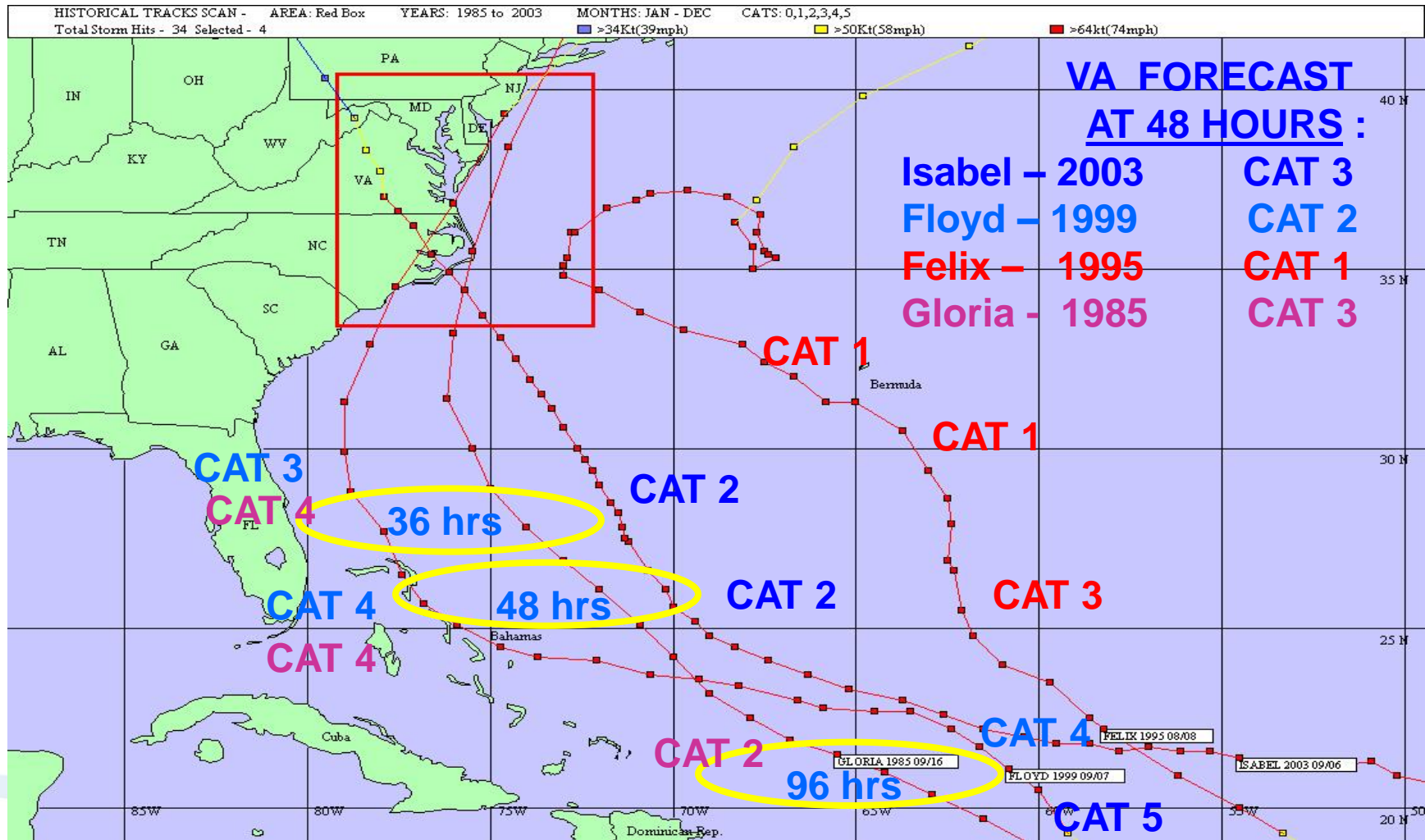
Evacuation Clearance Times

Virginia Hurricane Evacuation Study (2008)

Roadway Segments	Cat 1	Cat 1	Cat 2	Cat 2	Cat 3	Cat 3	Cat 4	Cat 4
	low occ.	high occ.	low occ.	high occ.	low occ.	high occ.	low occ.	high occ.
I-64 between I-664 and W Mercury Blvd	8.2	8.8	11.8	12.7	17.4	18.3	24.5	25.4
I-64 between Hampton Roads Center Pkwy and J Clyde Morris Blvd	8.4	8.9	12.3	13.1	17.8	18.6	26.6	27.4
Mercury Blvd between Fox Hill Rd and Lasalle Ave	10.3	10.4	15.2	15.3	15.6	15.7	16.6	16.7
Fox Hill Rd between Woodland Rd and Mercury Blvd	11.8	11.9	16.3	16.4	16.4	16.5	17.2	17.3

Above values w/o traffic incidents

Recent Storms at Key Decision Points



Transportation Dependent Citizens

- Coordinate with friends or family with transportation
- Designated Pick-up Points – High Schools or sites closer to a larger population in need
- If residents can't get to Designated Pick-up Points, then call into 311 and transportation will be coordinated with school buses and other vehicles will be used if there are medical needs and/or pets
- Coliseum parking lot if we are using State requested coach motor buses

Evacuating Where?

- Know Your Zone – possibly move to higher part of city with friends and family
- Local Shelters
- Local Motels and Hotels
- Out of the Area
- Memorandum of Understanding (MOU) to use a shelter in Newport News and up to 5 shelters in James City County
- Discussion started with Richmond
- I-64E Lane reversal DOES NOT change Hampton resident's evacuation routes (Governor's decision)

Resources for Residents

Know Your Zone

<http://knowyourzoneva.org>


Be Prepared

<https://www.ready.gov/>

<http://www.vaemergency.gov>

<http://hampton.gov/>

or Call 311



Living Along the Coast

