

LOCAL ASSISTANCE DIVISION
 VDOT
 REQUEST FOR STREET ADDITIONS AND DELETIONS
 FOR STREET PAYMENTS
 SECTION 33.2-319
 CODE OF VIRGINIA

Center Line Miles: 0.20
Lane Miles: 0.40

MUNICIPALITY: CITY OF HAMPTON

40

32	TERMINI		R/W WIDTH (FEET)	PAVEMENT WIDTH (FEET)	CENTER- LANE MILES	NUMBER OF LANES	LANE MILES	FUNC. CLASS. (T&MPD USE ONLY)
	FROM	TO						
(1) Brogden Ct	Brogden La	Cul-de-sac	60	32	0.05	2	0.10	
(2) Hunts Farm Rd	Waterfowl Cv	Dead End	55	28	0.01	2	0.02	
(3) Waterfowl Cv	Semple Farm Rd	Hunts Farm Rd	55	28	0.06	2	0.12	
(4) Waterfowl Cv	Hunts Farm Rd	Cul-de-sac	60	32	0.08	2	0.16	

*Council Resolution and Map Attached

SIGNED _____
 AUTHORIZED VDOT OFFICIAL DATE

SIGNED _____
 MUNICIPAL OFFICIAL DATE

CLASSIFIED BY _____
 T&MPD ENGINEER DATE

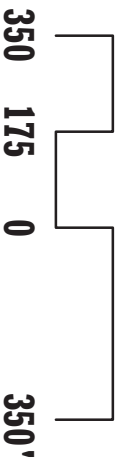
Submit to: District Point of Contact in triplicate



City of Hampton, VA
FY 2022 VDOT Road Submittal
(Additions)

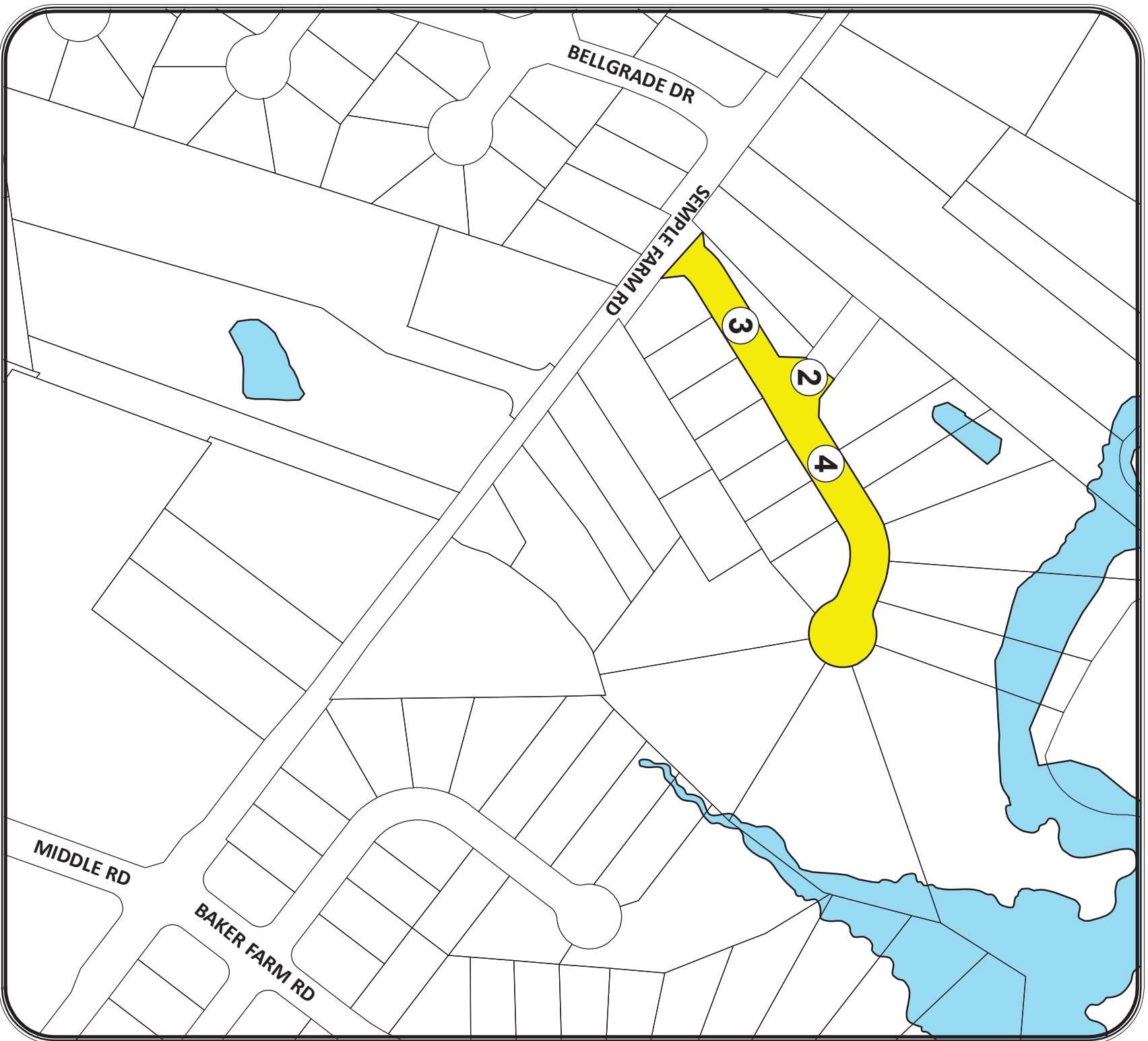
Prepared by: Dept. of Public Works -Engineering Services

Scale: 1" = 350'



Map printed: 21 October, 2021

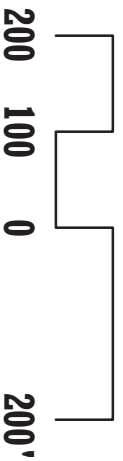




City of Hampton, VA
FY 2022 VDOT Road Submittal
(Additions)

Prepared by: Dept. of Public Works -Engineering Services

Scale: 1" = 200'



Map printed: 21 October, 2021

