

THE UNDERSIGNED CERTIFY THAT THE RIGHT-OF-WAY VACATION, AS IT APPEARS ON THIS PLAT, CONFORMS TO THE APPLICABLE REGULATIONS OF THE CITY OF HAMPTON, VIRGINIA. THE UNDERSIGNED DOES NOT CERTIFY AS TO THE CORRECTNESS OF THE BOUNDARY, STREET OR OTHER LINES SHOWN ON THIS PLAT. EXISTING PUBLIC RIGHTS-OF-WAY, EASEMENTS, OR OTHER PUBLIC INTERESTS NOT SHOWN ON THIS PLAT REMAIN IN EFFECT AND ARE NOT TERMINATED OR EXTINGUISHED BY OMISSION FROM THIS PLAT.

APPROVED: _____ DATE: _____
DIRECTOR OF PUBLIC WORKS OR DESIGNEE

CITY OF HAMPTON PARCEL INFORMATION TABLE			
PARCEL	OWNER	RECORDATION INFORMATION	PROPERTY IDENTIFICATION NUMBER
10	THE CITY OF HAMPTON, VIRGINIA	D.B. 546, PG. 144	2001015
11	THE CITY OF HAMPTON, VIRGINIA	D.B. 546, PG. 151	2001016
12	THE CITY OF HAMPTON, VIRGINIA	D.B. 506, PG. 480	2001017
13	THE CITY OF HAMPTON, VIRGINIA	D.B. 502, PG. 296	2001018
14	THE CITY OF HAMPTON, VIRGINIA	D.B. 480, PG. 859	2001019
15	THE CITY OF HAMPTON, VIRGINIA	D.B. 480, PG. 268	2001020
16	THE CITY OF HAMPTON, VIRGINIA	D.B. 480, PG. 857	2001021
18	THE CITY OF HAMPTON, VIRGINIA	D.B. 481, PG. 331	2000961
19	THE CITY OF HAMPTON, VIRGINIA	D.B. 502, PG. 23	2001025
20	THE CITY OF HAMPTON, VIRGINIA	D.B. 546, PG. 137	2001026
21	THE CITY OF HAMPTON, VIRGINIA	D.B. 546, PG. 137	2001027
22	THE CITY OF HAMPTON, VIRGINIA	D.B. 501, PG. 356	2001028
23	THE CITY OF HAMPTON, VIRGINIA	D.B. 504, PG. 514	2001029
24	THE CITY OF HAMPTON, VIRGINIA	D.B. 510, PG. 610	2001030
25	THE CITY OF HAMPTON, VIRGINIA	D.B. 510, PG. 610	2001031
26	THE CITY OF HAMPTON, VIRGINIA	D.B. 510, PG. 612	2001032
27	THE CITY OF HAMPTON, VIRGINIA	D.B. 502, PG. 190	2001033
28	THE CITY OF HAMPTON, VIRGINIA	D.B. 501, PG. 633	2001034

THIS RIGHT OF WAY VACATION IS WITH THE FREE CONSENT AND IN ACCORDANCE WITH THE DESIRES OF THE UNDERSIGNED OWNERS AND PROPRIETORS.

OWNER: _____ DATE: _____
FOR: CITY MANAGER
CITY OF HAMPTON, VIRGINIA

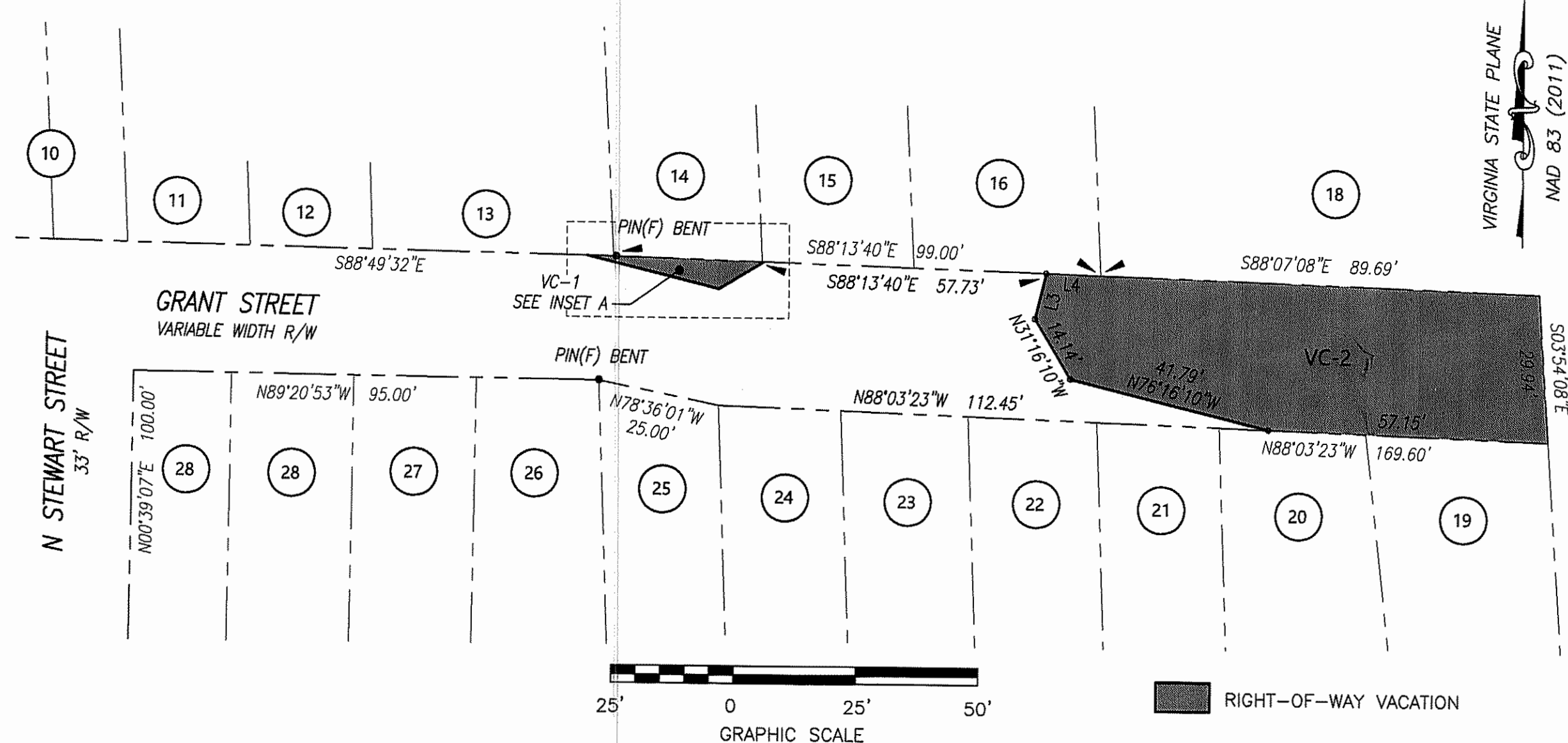
STATE OF VIRGINIA
CITY HAMPTON TO-WIT:

I, _____, A NOTARY PUBLIC IN AND FOR THE CITY AND STATE AFORESAID, DO HEREBY CERTIFY THAT _____ THE CITY MANAGER OR DESIGNEE, OWNER, WHOSE NAME ARE SIGNED TO THE FOREGOING WRITING HAVE ACKNOWLEDGED THE SAME BEFORE ME IN THE CITY AND STATE AFORESAID.

HE/SHE IS PERSONALLY KNOWN TO ME OR HAS PRODUCED _____ AS IDENTIFICATION.

GIVEN UNDER MY HAND THIS _____ DAY OF _____, 20____

NOTARY PUBLIC _____ NO. _____ MY COMMISSION EXPIRES _____

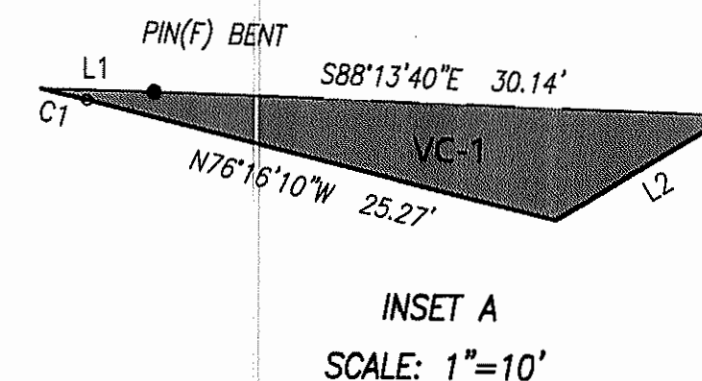


CURVE TABLE

CURVE	RADIUS	ARC LENGTH	DELTA ANGLE	TANGENT	CHORD BEARING	CHORD DIST.
C1	365.00'	2.47'	0°23'16"	1.24'	N76°27'48"W	2.47'

LINE TABLE

LINE	BEARING	DISTANCE
L1	S88°49'32"E	5.91'
L2	S58°43'50"W	10.64'
L3	N13°43'50"E	9.48'
L4	S88°13'40"E	11.13'




EXISTING GRANT STREET R/W VACATION AREA TABLE	
PARCEL	AREA
VC-1	105 SQ.FT. / 0.002 AC
VC-2	2,804 SQ.FT. / 0.064 AC

- NOTES:
1. THIS SURVEY WAS PERFORMED WITHOUT THE BENEFIT OF A TITLE REPORT, AND MAY NOT REFLECT ALL EASEMENTS OR RESTRICTIONS THAT AFFECT SUBJECT PROPERTY.
 2. RIGHT-OF-WAY INDICATED AS VACATED ARE HEREBY TERMINATED AND EXTINGUISHED PURSUANT TO VIRGINIA CODE OR CITY CHARTER AS APPLICABLE.
 3. PROPERTY LINE AND RIGHT-OF-WAY INFORMATION BASED ON PLATS, DEEDS OF RECORD AND ACTUAL FIELD MEASUREMENTS.
 4. THIS PLAT IS A RIGHT-OF-WAY VACATION ONLY AND IS NOT INTENDED TO REPRESENT A BOUNDARY SURVEY NOR A SUBDIVISION OF LAND.
 5. REFERENCE: CITY COUNCIL MINUTES BOOK 12, PAGE 305 AND DEED BOOK 457, PAGE 698.

IN THE CLERK'S OFFICE OF THE CIRCUIT COURT OF THE CITY OF HAMPTON, VIRGINIA _____ A.D. 20__ AT _____ M. THE FOREGOING INSTRUMENT WAS THIS DAY PRESENTED IN THE OFFICE AND UPON CERTIFICATE THERETO ANNEXED, ADMITTED TO RECORD AS THE LAW DIRECTS IN MISCELLANEOUS PLAT BOOK _____, PAGE _____

TESTE: LINDA BATCHELOR SMITH, CLERK

BY: _____
DEPUTY CLERK



PLAT SHOWING PORTIONS OF GRANT STREET
HEREBY VACATED
HAMPTON, VIRGINIA
NOVEMBER 27, 2023
SCALE: 1"=25'
SHEET 1 OF 1

