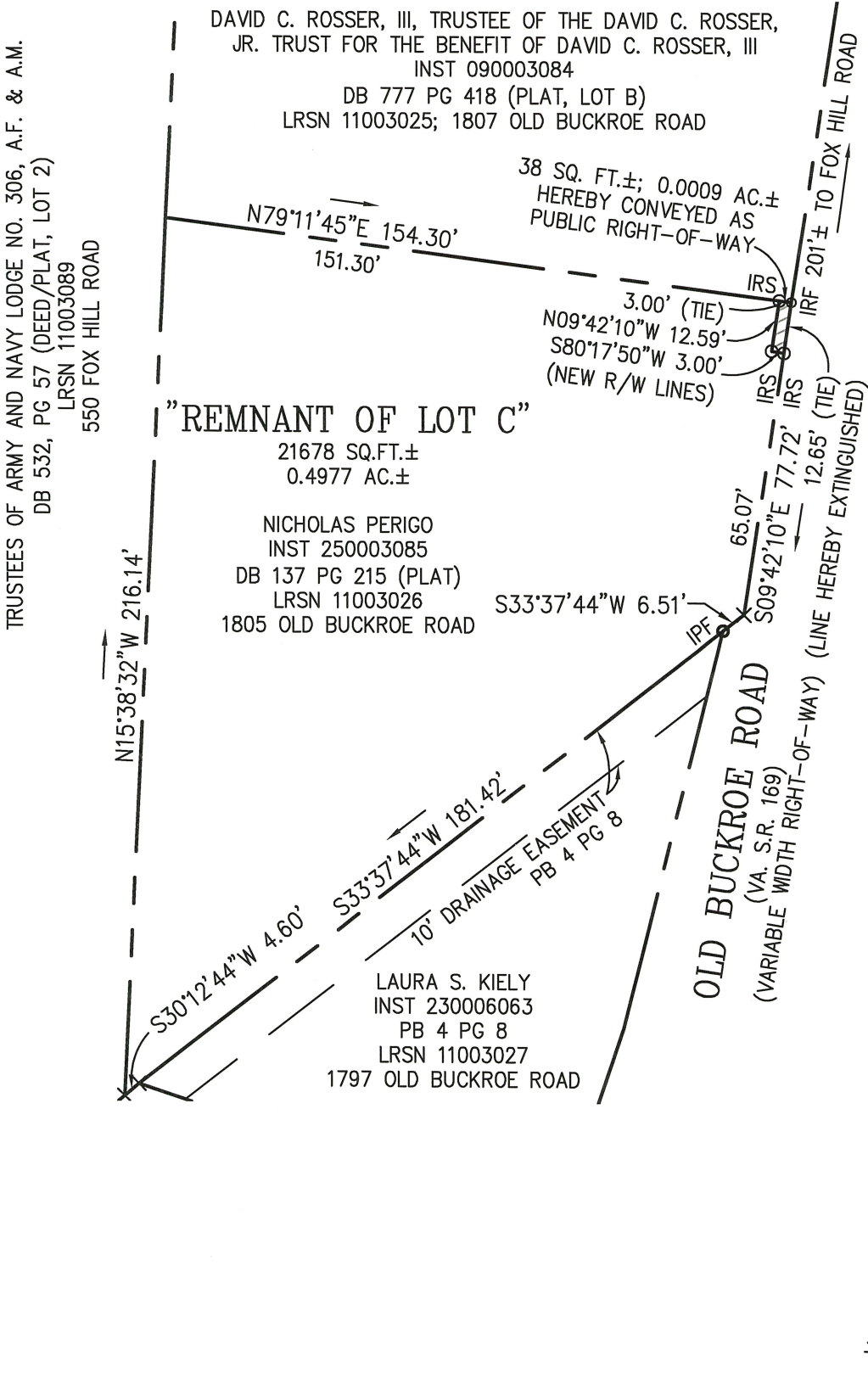


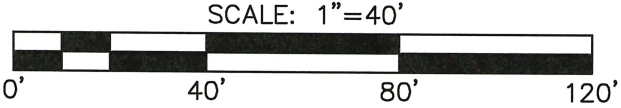
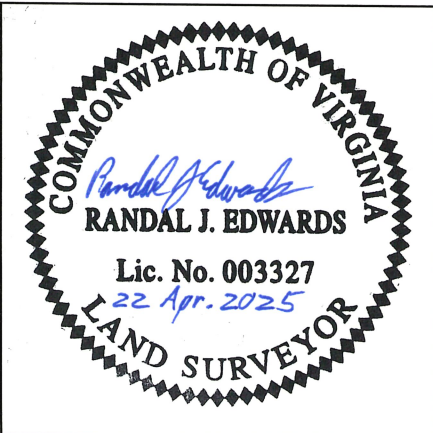
THE ORIGINAL SIGNED VERSION OF THIS PLAN OR PLAT IS ON FILE AT THE CITY OF HAMPTON PUBLIC WORKS ENGINEERING DEPARTMENT AT 22 LINCOLN STREET, HAMPTON, VIRGINIA. NEITHER THE CITY OF HAMPTON NOR THE LICENSED LAND SURVEYOR WHO PREPARED THIS PLAN OR PLAT ASSUMES ANY RESPONSIBILITY FOR ANY SUBSEQUENT CHANGES TO THE INFORMATION OR DATA SHOWN ON THE ORIGINAL SIGNED VERSION, WHICH ARE NOT MADE BY THE LICENSED LAND SURVEYOR OR THOSE WORKING UNDER HIS DIRECT CONTROL AND PERSONAL SUPERVISION.



NOTES:

1. THE BOUNDARY SURVEY SHOWN HEREON IS BASED UPON A CURRENT FIELD SURVEY.
2. A CURRENT TITLE REPORT WAS NOT FURNISHED FOR THIS SURVEY.
3. ALL EXISTING EASEMENTS MAY NOT BE SHOWN ON THIS PLAT.
4. PROPERTY IS SUBJECT TO RIGHTS OF WAY, EASEMENTS, COVENANTS AND ALL MATTERS OF PUBLIC RECORD.

ADDITIONAL REFERENCES:  
DB 137, PG 215



Plat Showing Right-of-Way  
Located at 1805 Old Buckroe Road  
Conveyed to the City of Hampton, VA  
By Nicholas Perigo



CITY SURVEYOR – RANDAL J. EDWARDS, L.S.  
CITY OF HAMPTON  
PUBLIC WORKS ENGINEERING  
22 LINCOLN ST., HAMPTON VA 23669

SURVEY BY: R.J. Edwards, L.S. DATE: 21 Mar. 2024  
CAL'C BY: R.J. Edwards, L.S. REV: 22 Apr. 2025  
DRAWN BY: R.J. Edwards, L.S.  
CH'KD BY: J. Harding SCALE: 1" = 40'