

LOCAL ASSISTANCE DIVISION
VDOT
REQUEST FOR STREET ADDITIONS AND DELETIONS
FOR STREET PAYMENTS
SECTION 33.2-319
CODE OF VIRGINIA

Center Line Miles: 0.94
Lane Miles: 2.26

MUNICIPALITY: CITY OF HAMPTON

STREET NAME ROUTE NUMBER *	TERMINI		R/W WIDTH (FEET)	PAVEMENT WIDTH (FEET)	CENTER- LANE MILES	NUMBER OF LANES	LANE MILES	FUNC. CLASS. (T&MPD USE ONLY)
	FROM	TO						
(1) 50 th St	Aberdeen Rd.	Old Aberdeen Rd	Var	32	0.02	2	0.04	
(2) Birch Ave	0.08 N Byrd St	50 th St	50	30 - 22	0.04	2	0.08	
(3) Butler Farm Rd	0.37 W Neil Armstrong Pkwy	0.56 W Neil Armstrong Pkwy	85	48	0.19	4	0.76	
(4) Condor St	Grant St	Lincoln St	Var	27	0.05	2	0.10	
(5) Grant St	Grant Cir	Armistead Ave N	Var	30 - 22	0.24	2	0.48	
(6) Michael Selby Dr	Deborah Rd	SE Cul-de-sac	50	32	0.03	2	0.06	
(7) Rocket Way	North Campus Pkwy	NE Cul-de-sac	60	30	0.13	2	0.26	
(8) Thomas Nelson Dr	0.65 E Big Bethel Rd	0.89 E Big Bethel Rd	Var	31-26-33	0.24	2	0.48	

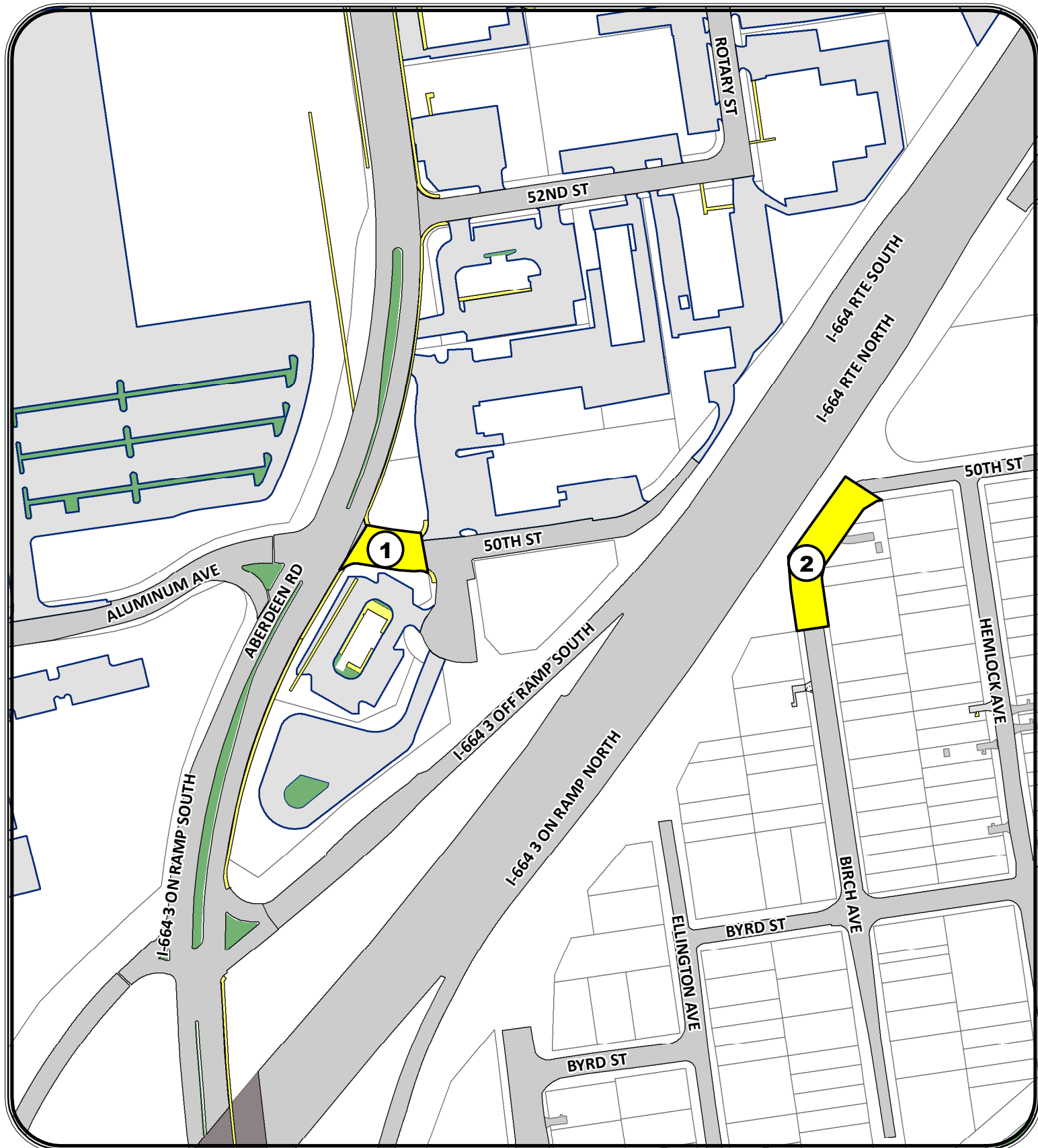
*Council Resolution and Map Attached

SIGNED _____
AUTHORIZED VDOT OFFICIAL DATE

SIGNED _____
MUNICIPAL OFFICIAL DATE

CLASSIFIED BY _____
T&MPD ENGINEER DATE

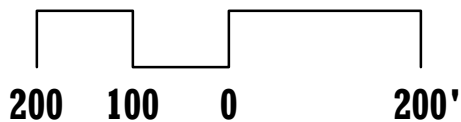
Submit to: District Point of Contact in triplicate



City of Hampton, VA
FY 2027 VDOT Road Submittal
(Additions)

Prepared by: Dept. of Public Works -Engineering Services

Scale: 1" = 200'

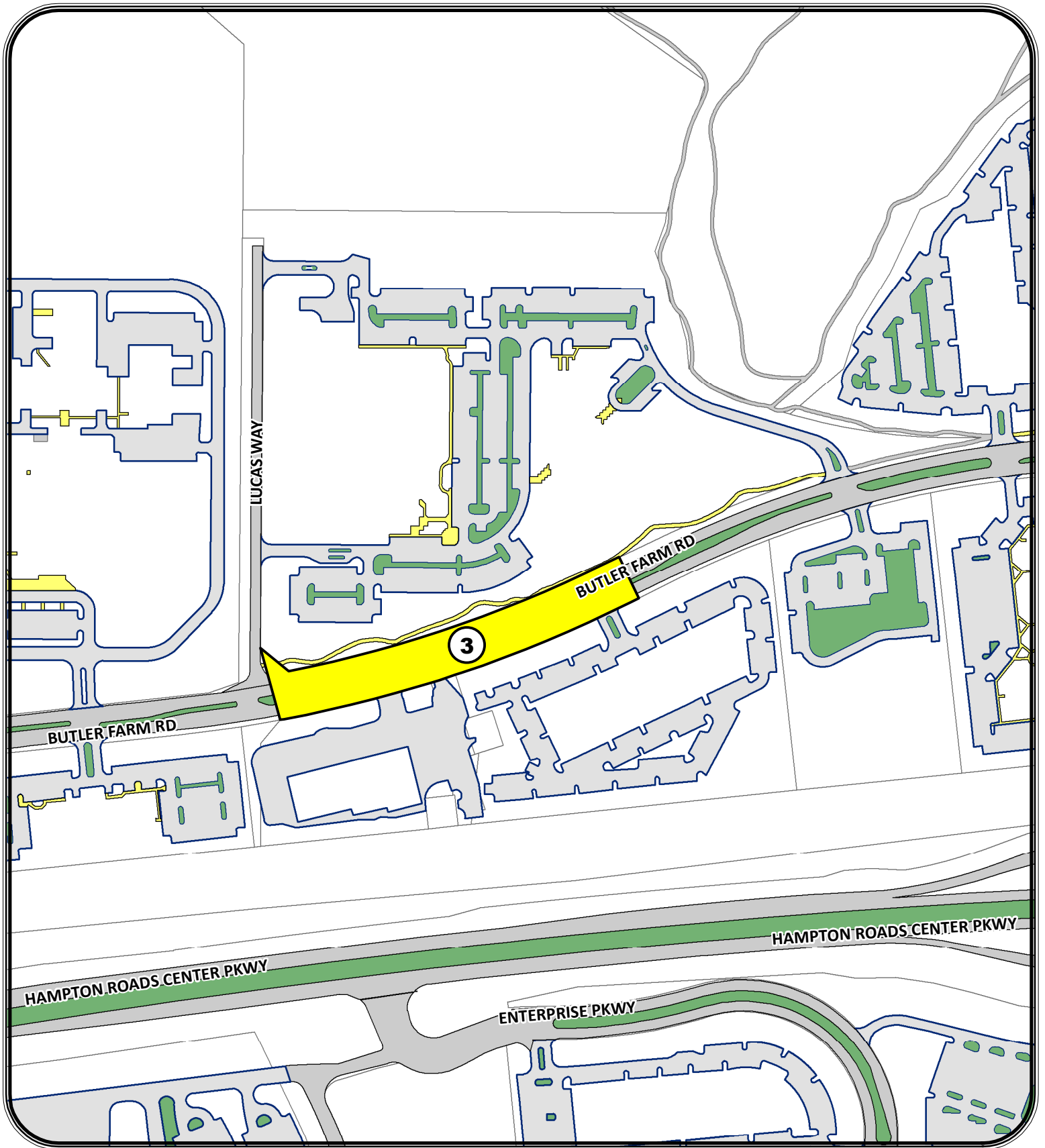


Map printed: 17 November, 2025



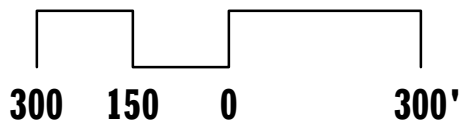
HAMPTON VA

Sheet 1 of 6



**City of Hampton, VA
FY 2027 VDOT Road Submittal
(Additions)**

Scale: 1" = 300'

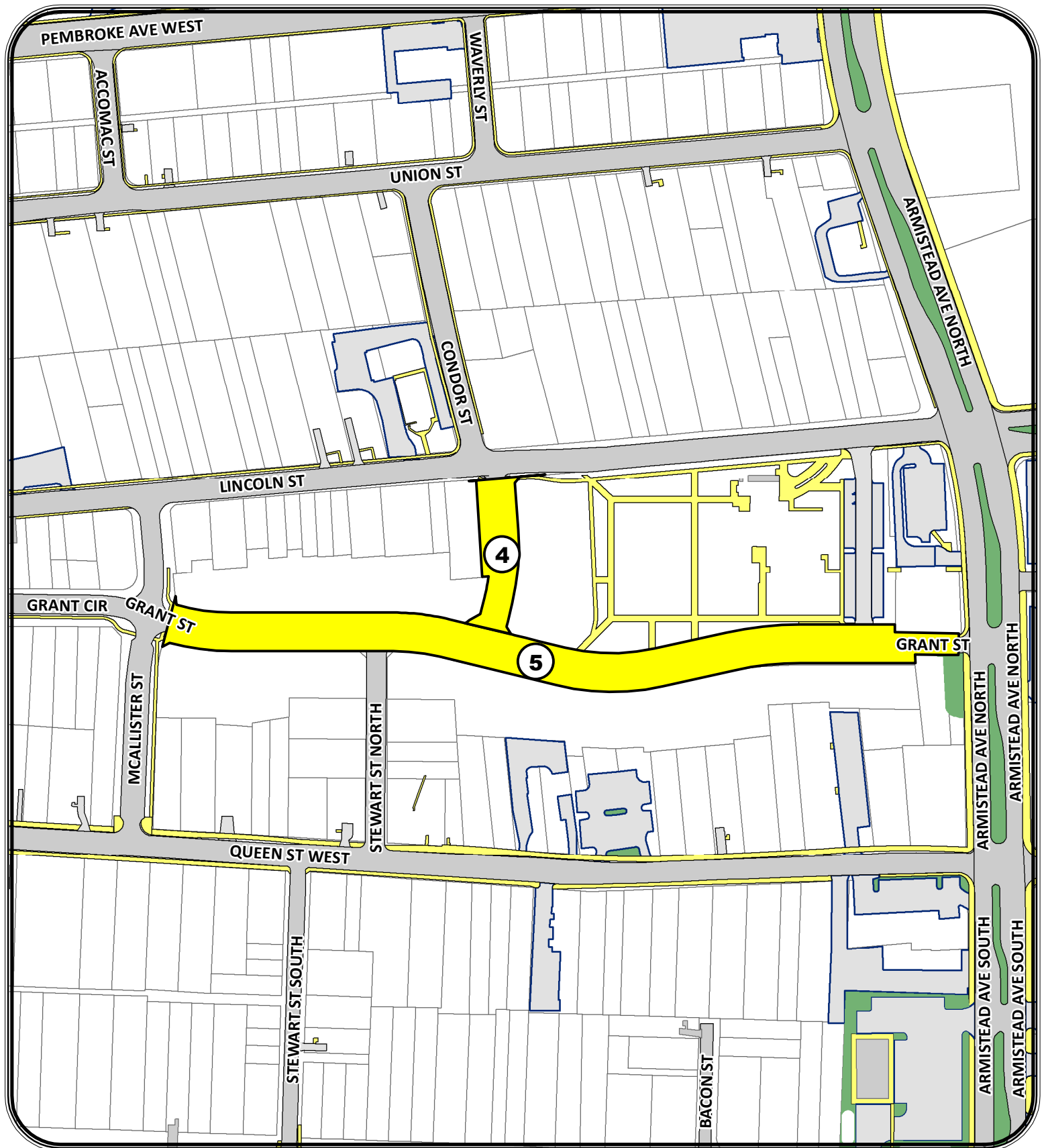


HAMPTON VA

Prepared by: Dept. of Public Works -Engineering Services

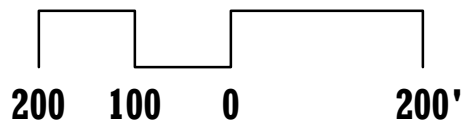
Map printed: 17 November, 2025

Sheet 2 of 6

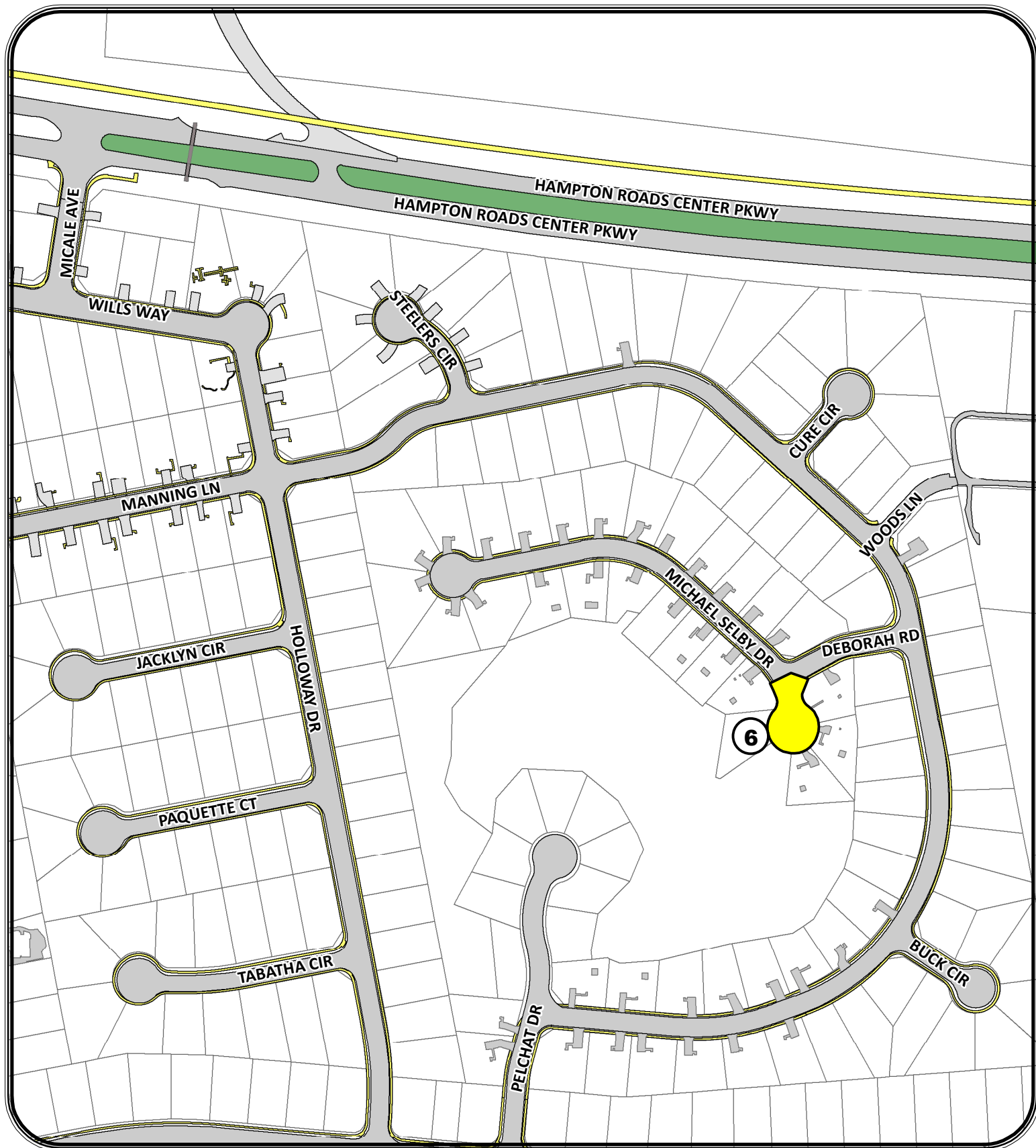


City of Hampton, VA
FY 2027 VDOT Road Submittal
(Additions)

Scale: 1" = 200'



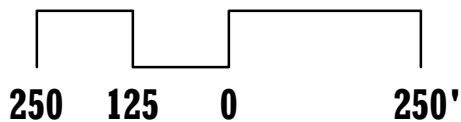
HAMPTON VA



**City of Hampton, VA
FY 2027 VDOT Road Submittal
(Additions)**

Prepared by: Dept. of Public Works -Engineering Services

Scale: 1" = 250'

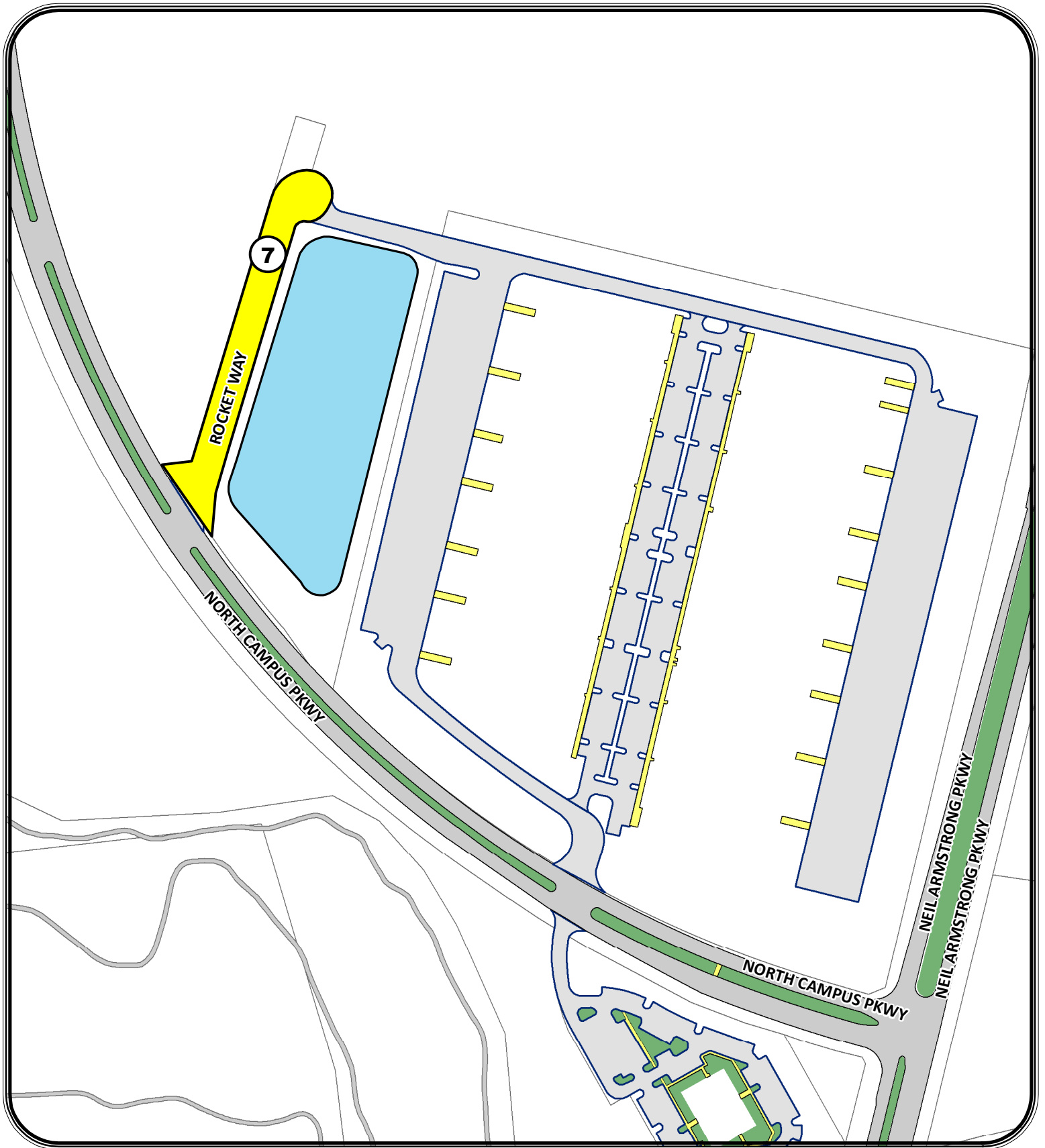


Map printed: 17 November, 2025



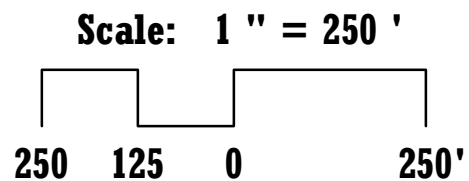
HAMPTON VA

Sheet 4 of 6



**City of Hampton, VA
FY 2027 VDOT Road Submittal
(Additions)**

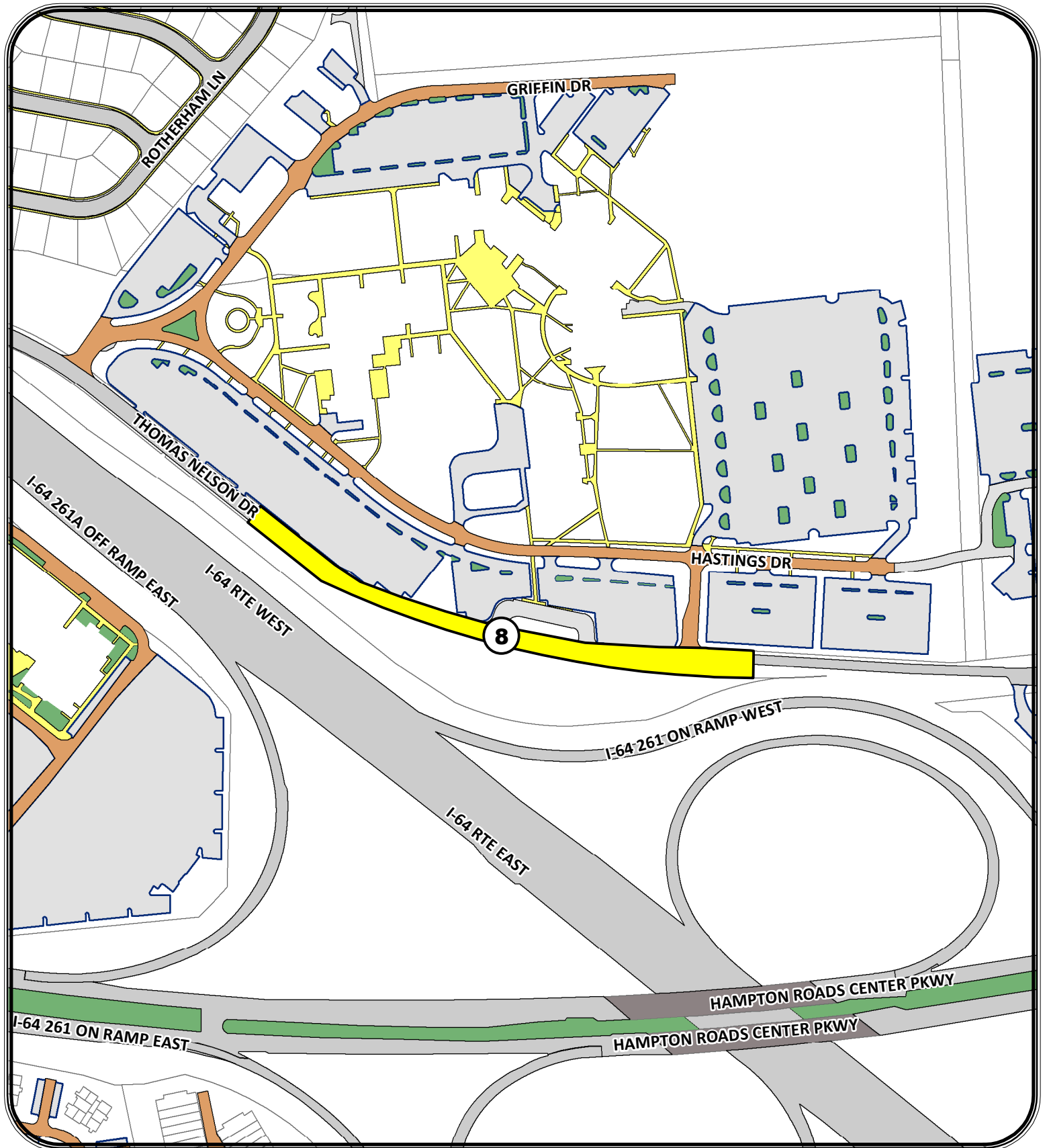
Prepared by: Dept. of Public Works -Engineering Services



Map printed: 17 November, 2025

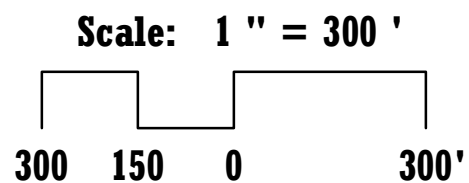


Sheet 5 of 6



**City of Hampton, VA
FY 2027 VDOT Road Submittal
(Additions)**

Prepared by: Dept. of Public Works -Engineering Services



Map printed: 17 November, 2025



Sheet 6 of 6