

ENCROACHMENT APPLICATION 2023-005

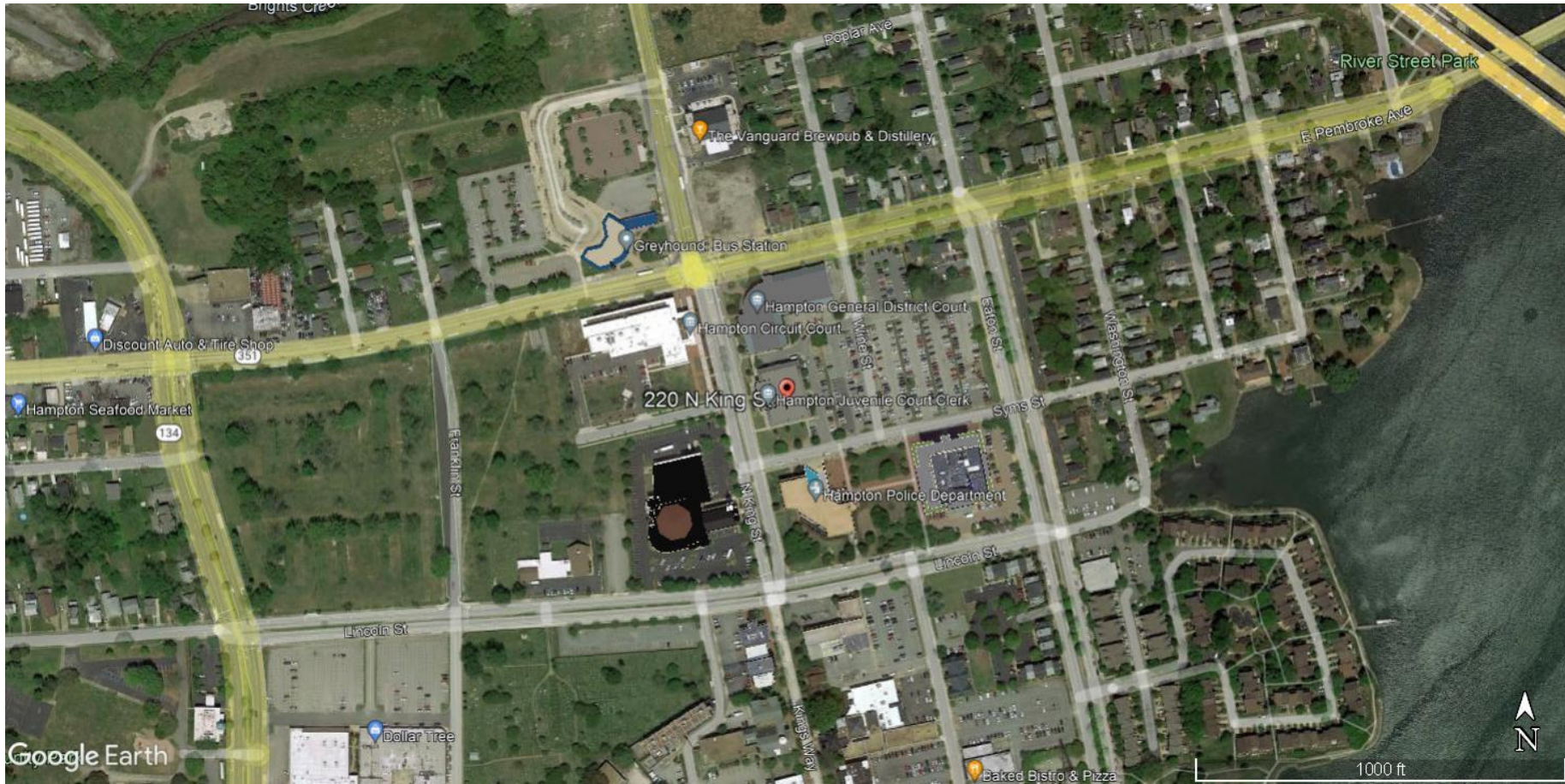
Transportation District Commission of Hampton Roads also
known as Hampton Roads Transit
220 N King Street and 236 N King Street



Hampton
VIRGINIA

Council Briefing
February 8, 2023

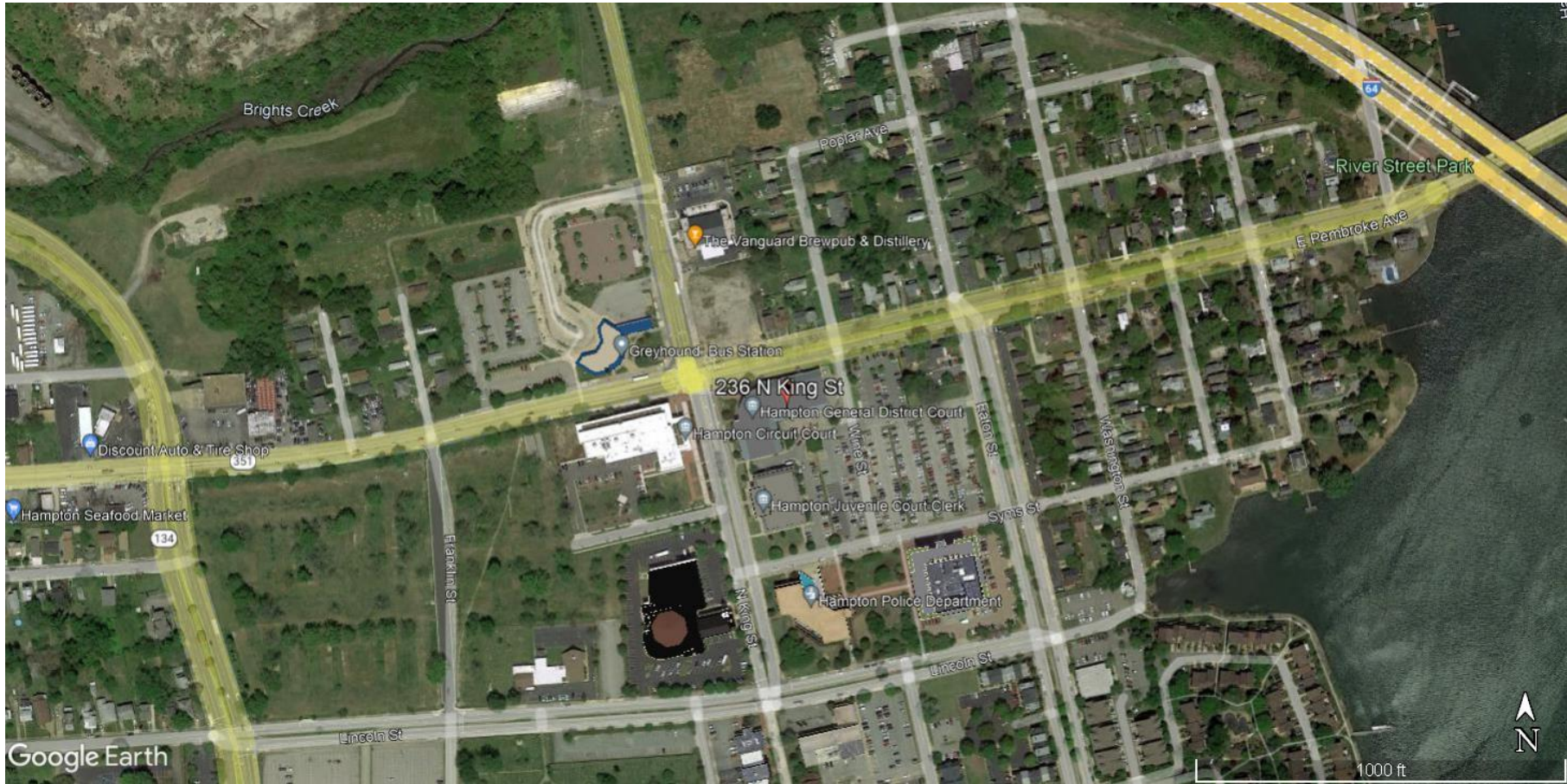
Aerial View of 220 N King Street



February 8, 2023

Council Briefing
Slide 2

Aerial View of 236 N King Street



February 8, 2023

Council Briefing
Slide 3

Typical View of Proposed Encroachment Area at 220 N King St



February 8, 2023

Council Briefing
Slide 4

Typical View of Proposed Encroachment Area at 236 N King Street (along Pembroke Avenue)



February 8, 2023

Council Briefing
Slide 5

Existing Bus Stops at 220 N King Street and 236 N King Street

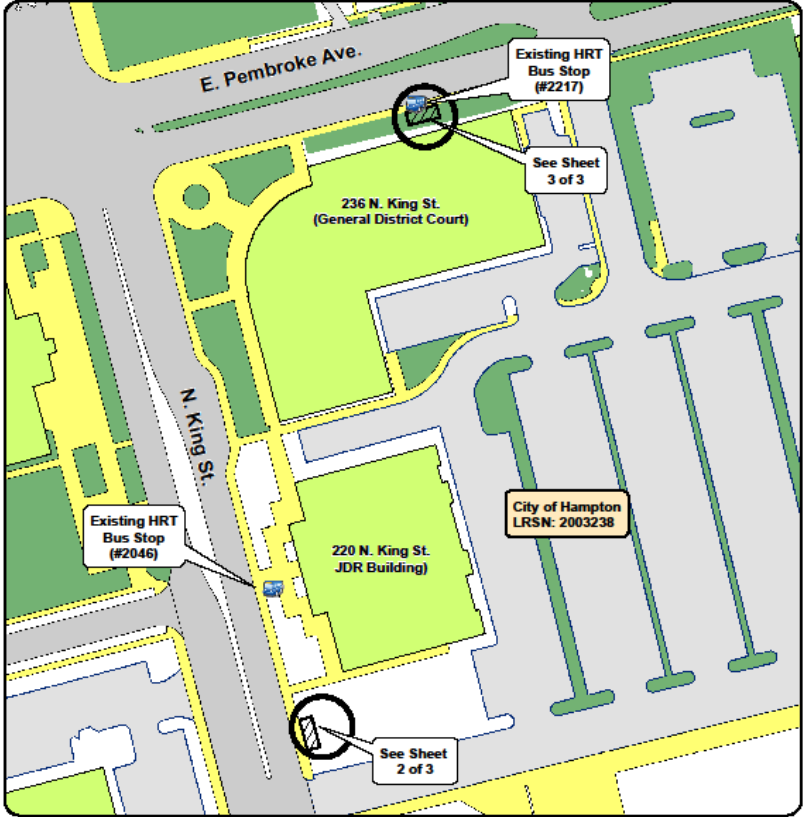


Exhibit "A" for Encroachment
Granted to: Hampton Roads Transit
220 & 236 N. King St (LRSN: 2003238)

Scale: 1" = 80'

80' 40' 0' 80'

Prepared by: CITY of HAMPTON Dept. of Public Works - Engineering Services Map printed: 28 October, 2022 Sheet 1 of 3

DISCLAIMER Although the information contained herein is believed to be reliable, no warranty, expressed or implied, is made regarding the accuracy, completeness, legality, reliability, or usefulness of any information, either isolated or in the aggregate, unless expressly specified. Neither is this information intended as a substitute for applicants' obligation to retain its own independent professional advice from an engineer, surveyor, attorney, or the like.

Proposed Encroachment Area 220 N King Street

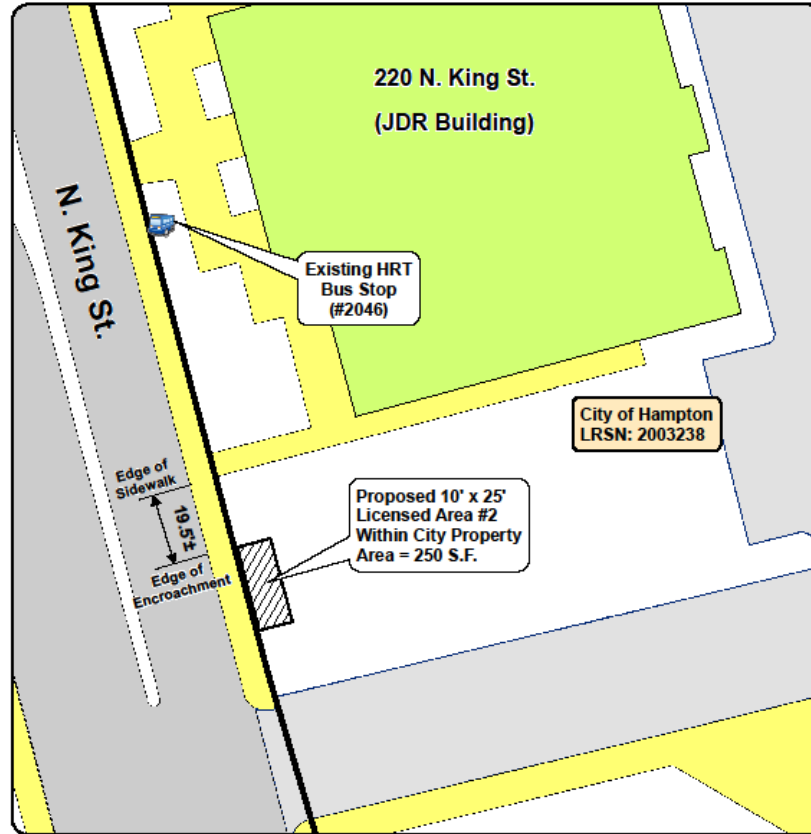


Exhibit "A" for Encroachment
Granted to: Hampton Roads Transit
220 N. King St (LRSN: 2003238)

Scale: 1" = 30'



Prepared by: CITY of HAMPTON Dept. of Public Works - Engineering Services

Map printed: 28 October, 2022

Sheet 2 of 3

DISCLAIMER Although the information contained herein is believed to be reliable, no warranty, expressed or implied, is made regarding the accuracy, completeness, legality, reliability, or usefulness of any information, either isolated or in the aggregate, unless expressly specified. Neither is this information intended as a substitute for applicants' obligation to retain its own independent professional advice from an engineer, surveyor, attorney, or the like.

Proposed Encroachment Area 236 N King Street (along Pembroke Avenue)

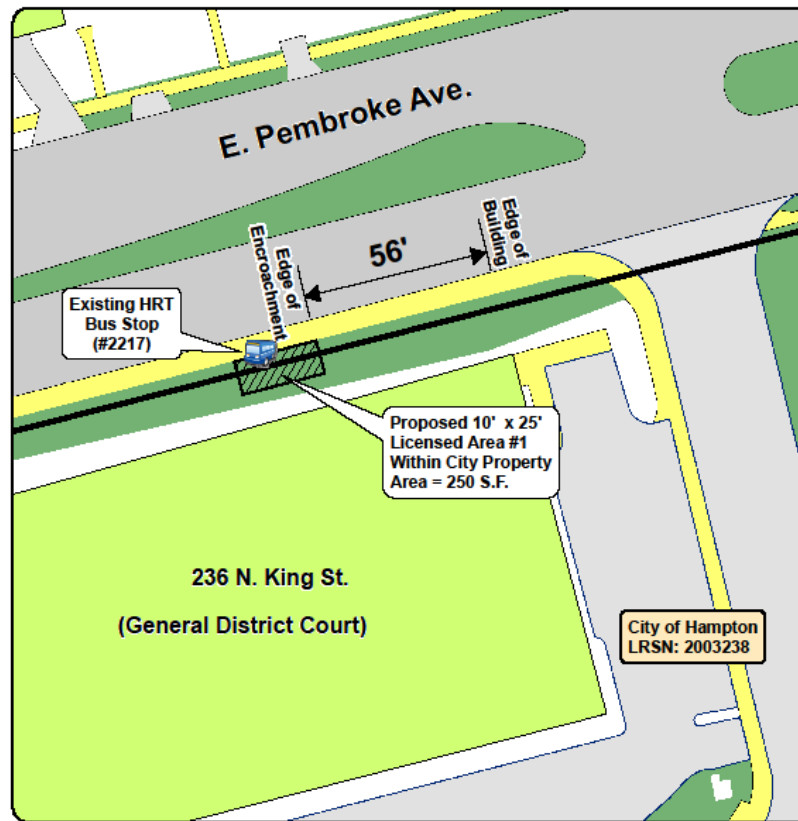


Exhibit "A" for Encroachment
Granted to: Hampton Roads Transit
236 N. King St (LRSN: 2003238)

Scale: 1" = 30'

30 15 0 30'

Prepared by: CITY of HAMPTON Dept. of Public Works - Engineering Services Map printed: 28 October, 2022

Sheet 3 of 3

DISCLAIMER: Although the information contained herein is believed to be reliable, no warranty, expressed or implied, is made regarding the accuracy, completeness, legality, reliability, or usefulness of any information, either isolated or in the aggregate, unless expressly specified. Neither is this information intended as a substitute for applicants' obligation to retain its own independent professional advice from an engineer, surveyor, attorney, or the like.

Recommendation

City staff recommends approval of this encroachment application 2023-005 to allow installation of bus stop shelters with concrete pads at 220 N King Street and 236 N King Street (along Pembroke Avenue) as shown on the preceding slides.

QUESTIONS?



February 8, 2023

Council Briefing
Slide 10