

DELETIONS

REQUEST FOR STREET ADDITIONS AND DELETIONS

FOR STREET PAYMENTS

SECTION 33.2-319

CODE OF VIRGINIA

Center Line Miles 0.89

Lane Miles: 1.78

MUNICIPALITY: CITY OF HAMPTON

[illegible]

*Council Resolution and Map Attached

SIGNED

| | |
|--------------------------|------|
| AUTHORIZED VDOT OFFICIAL | DATE |
|--------------------------|------|

DATE _____

SIGNED McCord Newsome 12-4-24

MUNICIPAL OFFICIAL DATE

CLASSIFIED BY:

| T&MPD ENGINEER | DATE |
|----------------|------|
|----------------|------|

DATE _____

Submit to: District Point of Contact in triplicate

ADDITIONS

REQUEST FOR STREET ADDITIONS AND DELETIONS

FOR STREET PAYMENTS

SECTION 33.2-319

CODE OF VIRGINIA

Center Line Miles: 0.05

Lane Miles: 0.10

MUNICIPALITY: CITY OF HAMPTON

[illegible]

*Council Resolution and Map Attached

SIGNED

AUTHORIZED VDOT OFFICIAL
DATE

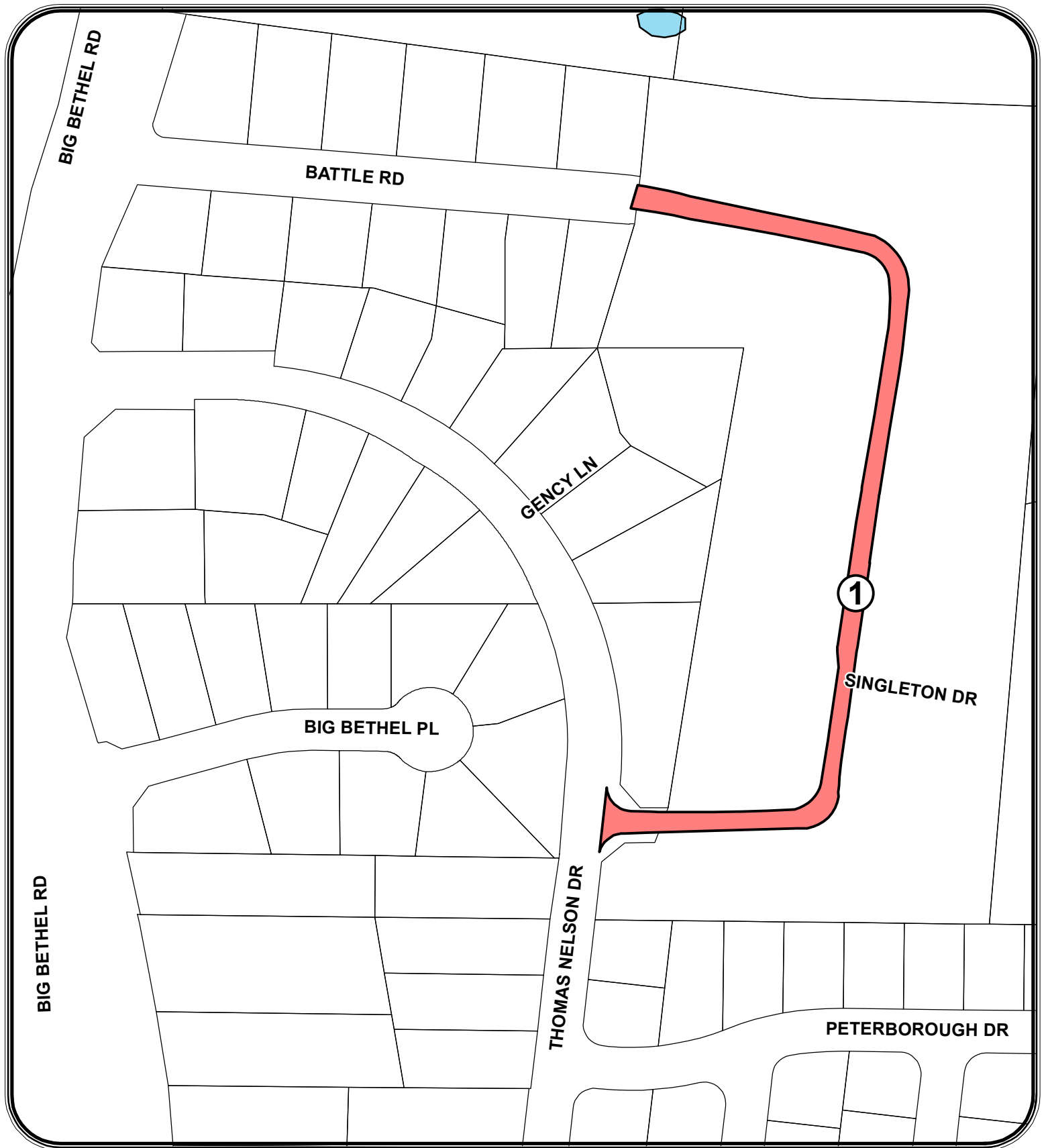
SIGNED *McCord Newsome* 12-4-24

MUNICIPAL OFFICIAL DATE

CLASSIFIED BY

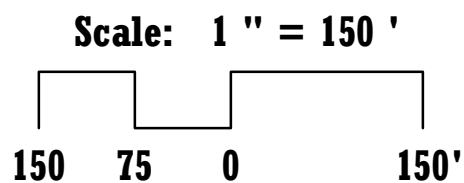
| T&MPD ENGINEER | DATE |
|----------------|------|
|----------------|------|

Submit to: District Point of Contact in triplicate



City of Hampton, VA
FY 2026 VDOT Road Submittal
(Deletions)

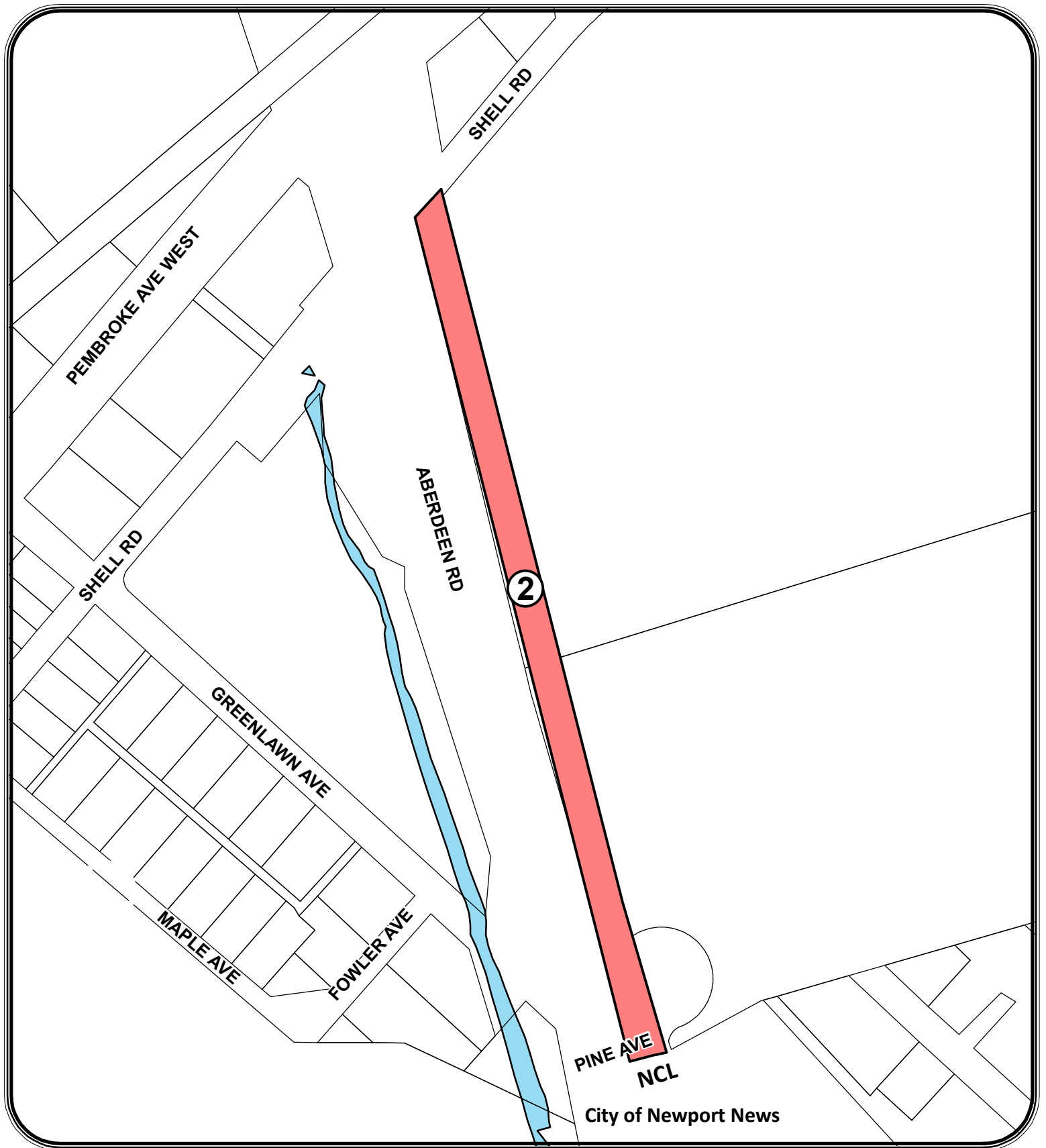
Prepared by: Dept. of Public Works -Engineering Services



Map printed: 15 November, 2024

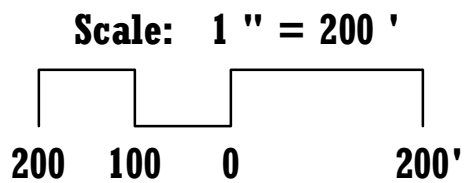


Sheet 1 of 6



City of Hampton, VA
FY 2026 VDOT Road Submittal
(Deletions)

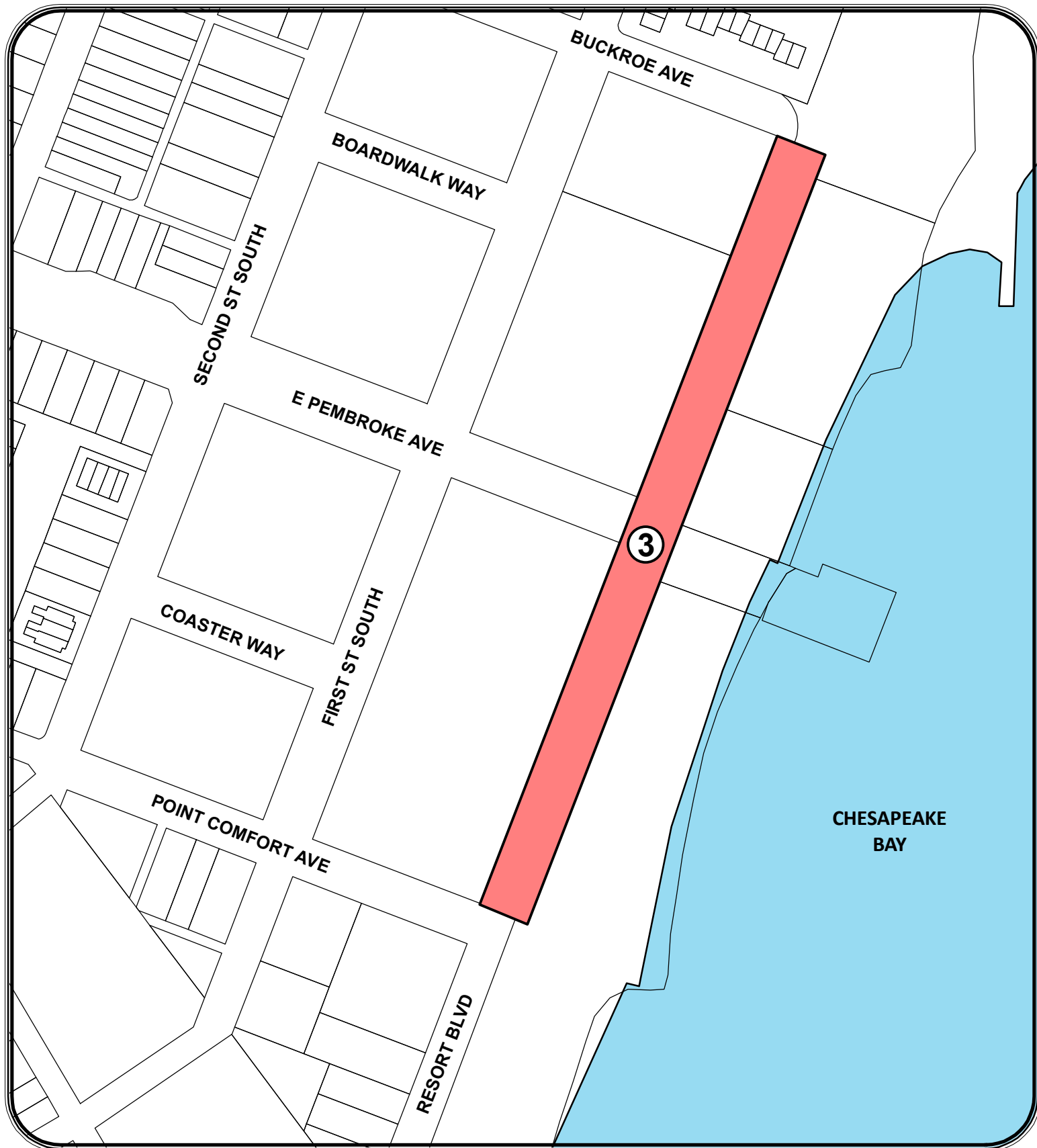
Prepared by: Dept. of Public Works -Engineering Services



Map printed: 15 November, 2024



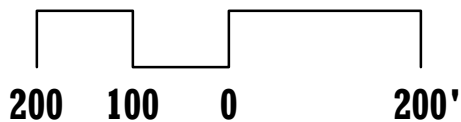
Sheet 2 of 6



City of Hampton, VA
FY 2026 VDOT Road Submittal
(Deletions)

Prepared by: Dept. of Public Works -Engineering Services

Scale: 1" = 200'

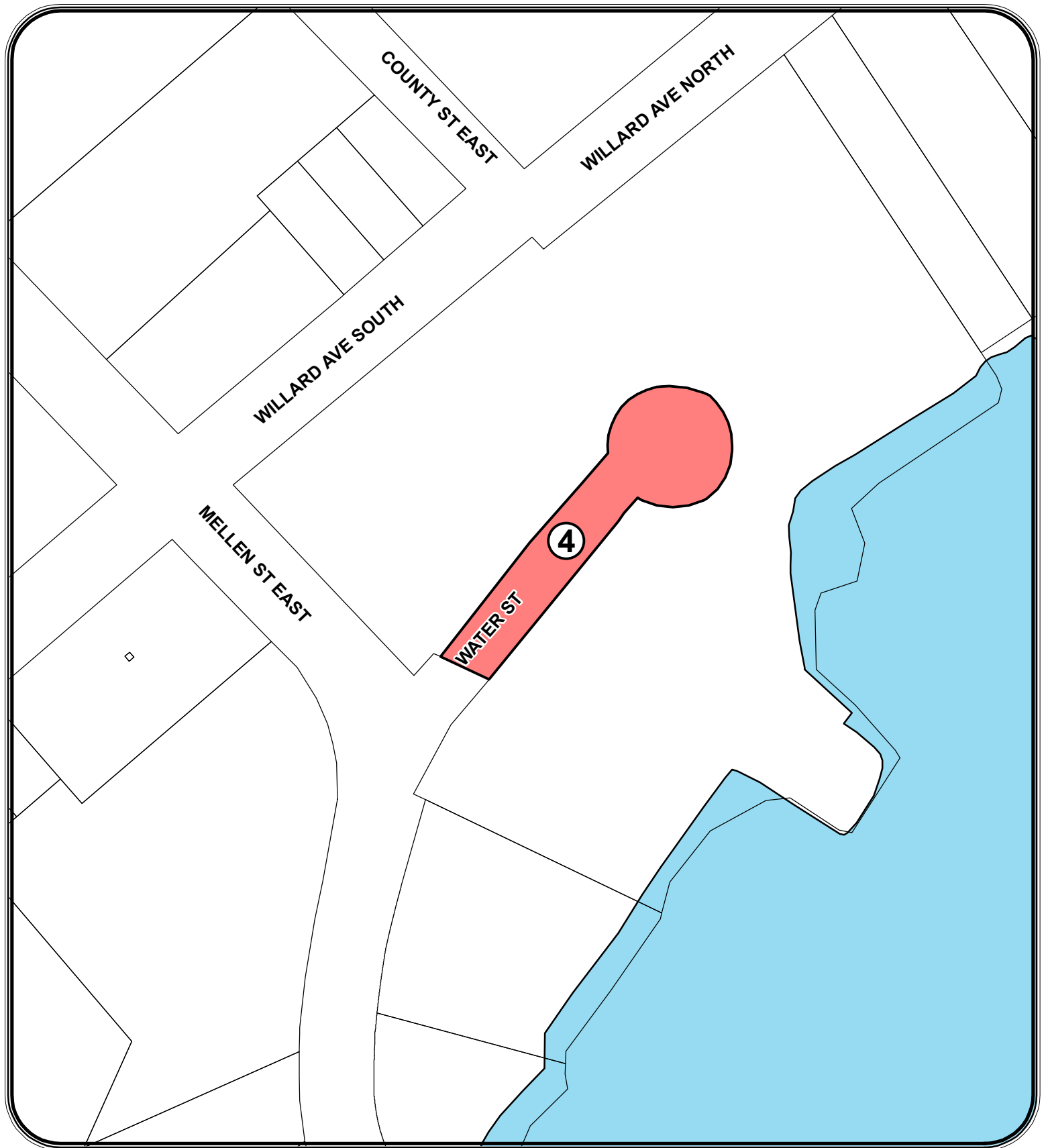


Map printed: 15 November, 2024



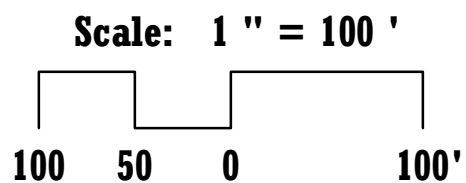
HAMPTON VA

Sheet 3 of 6



City of Hampton, VA
FY 2026 VDOT Road Submittal
(Deletions)

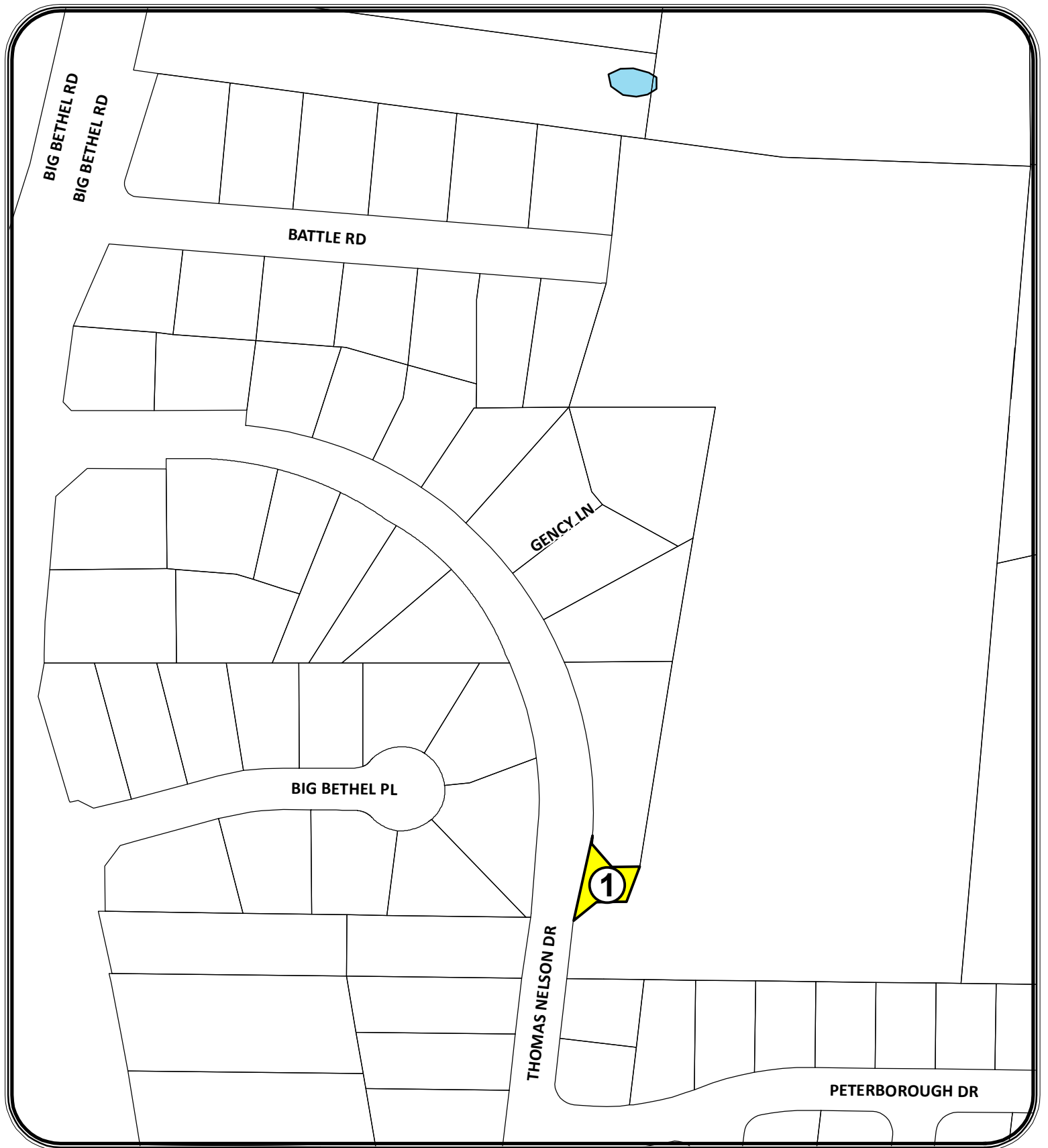
Prepared by: Dept. of Public Works -Engineering Services



Map printed: 15 November, 2024

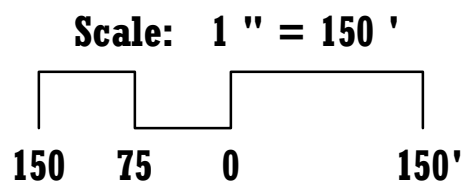


Sheet 4 of 6



City of Hampton, VA
FY 2026 VDOT Road Submittal
(Additions)

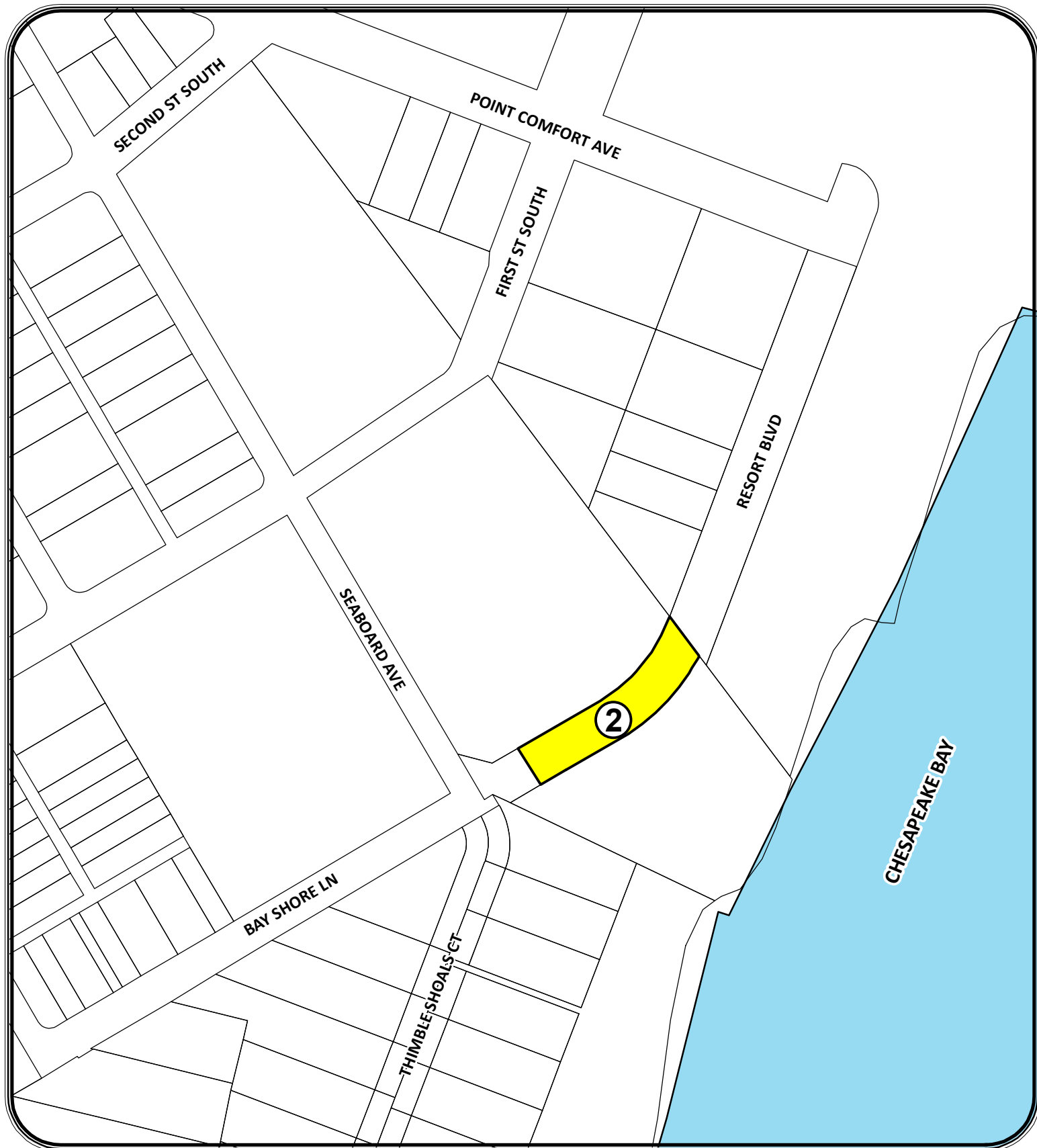
Prepared by: Dept. of Public Works -Engineering Services



Map printed: 15 November, 2024



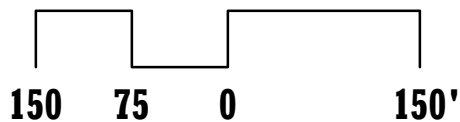
Sheet 5 of 6



City of Hampton, VA
FY 2026 VDOT Road Submittal
(Additions)

Prepared by: Dept. of Public Works -Engineering Services

Scale: 1 " = 150 '



Map printed: 15 November, 2024



HAMPTON VA

Sheet 6 of 6

City of Hampton
VDOT Road Inventory
(Name / Description Changes)

| Sequence # (Inventory Page #) | Facility Name (Existing - 2023) | From (Existing) | To (Existing) | Facility Name (Corrected) | From (Corrected) NC = No Change | To (Corrected) NC = No Change |
|----------------------------------|------------------------------------|--------------------|------------------------|------------------------------|------------------------------------|----------------------------------|
| 1000 (4) | ARMISTEAD POINTE PKWY | ARMISTEAD AVE N | 0.08 E ARMISTEAD AVE N | BOO WILLIAMS WAY | NC | NC |
| 6451250 | MIDDLE RD | SEMPLE FARM RD | 0.27 SW SEMPLE FARM RD | WILLIAM R. DEAN WAY | NC | NC |

(Existing Names / Descriptions shown on VDOT Urban Maintenance Inventory (Affected sheets attached))