

ENCROACHMENT APPLICATION 2022-002

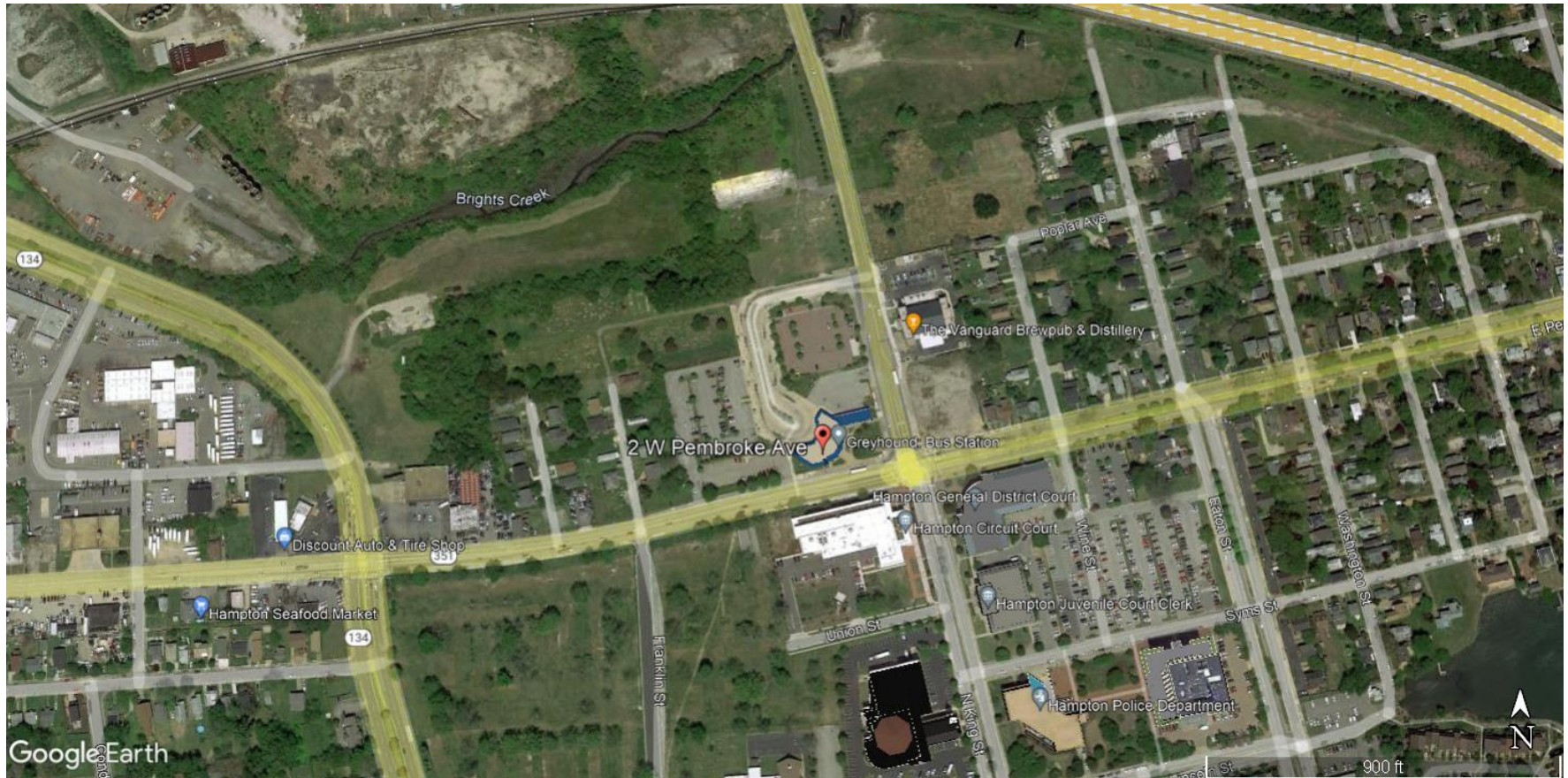
Transportation District Commission of Hampton
Roads also known as Hampton Roads Transit
2 W. Pembroke Avenue



Hampton
VIRGINIA

Council Briefing
February 9, 2022

Aerial View of Proposed Location Area



February 9, 2022

Council Briefing
Slide 2

View of 507 N. King Street



February 9, 2022

Council Briefing
Slide 3

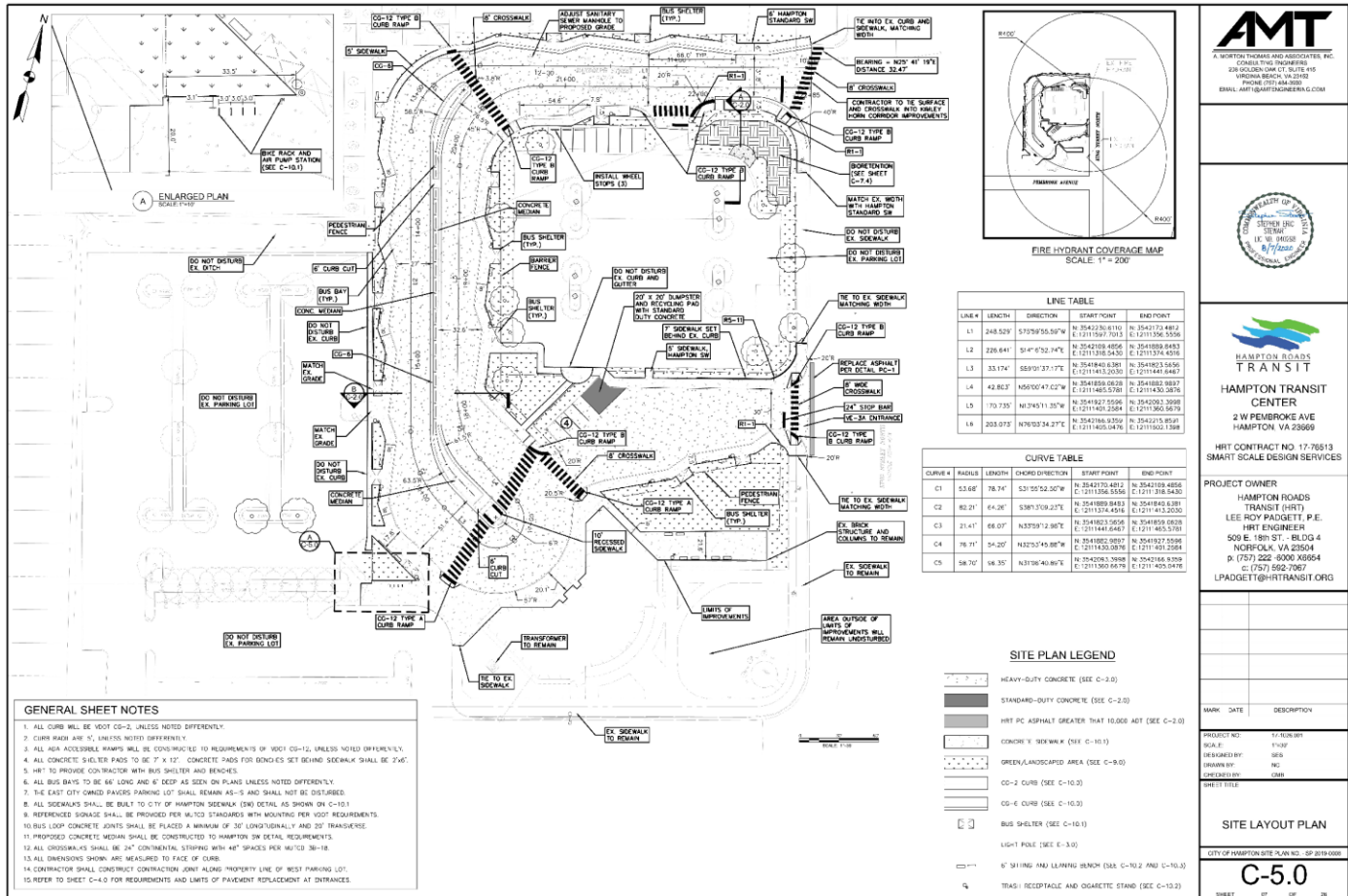
Aerial View of 88 W. Pembroke Avenue



February 9, 2022

Council Briefing
Slide 4

Proposed Site Layout Plan



February 9, 2022

Council Briefing
Slide 5

Proposed Encroachment Exhibit Sheet 1 of 2

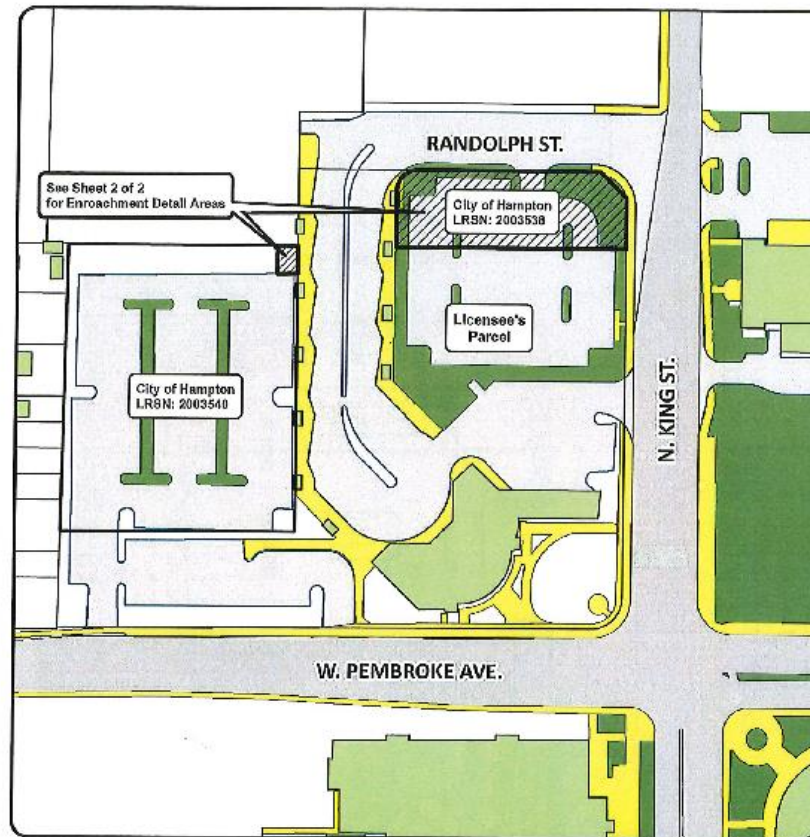
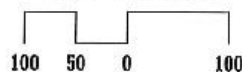


Exhibit "A" for Encroachment
Granted to: Hampton Roads Transportation
507 N. King St (LRSN: 2003538)
88 W. Pembroke Ave (LRSN: 2003540)

Scale: 1" = 100'



Prepared by: CITY of HAMPTON Dept. of Public Works - Engineering Services

Map printed: 25 January, 2022

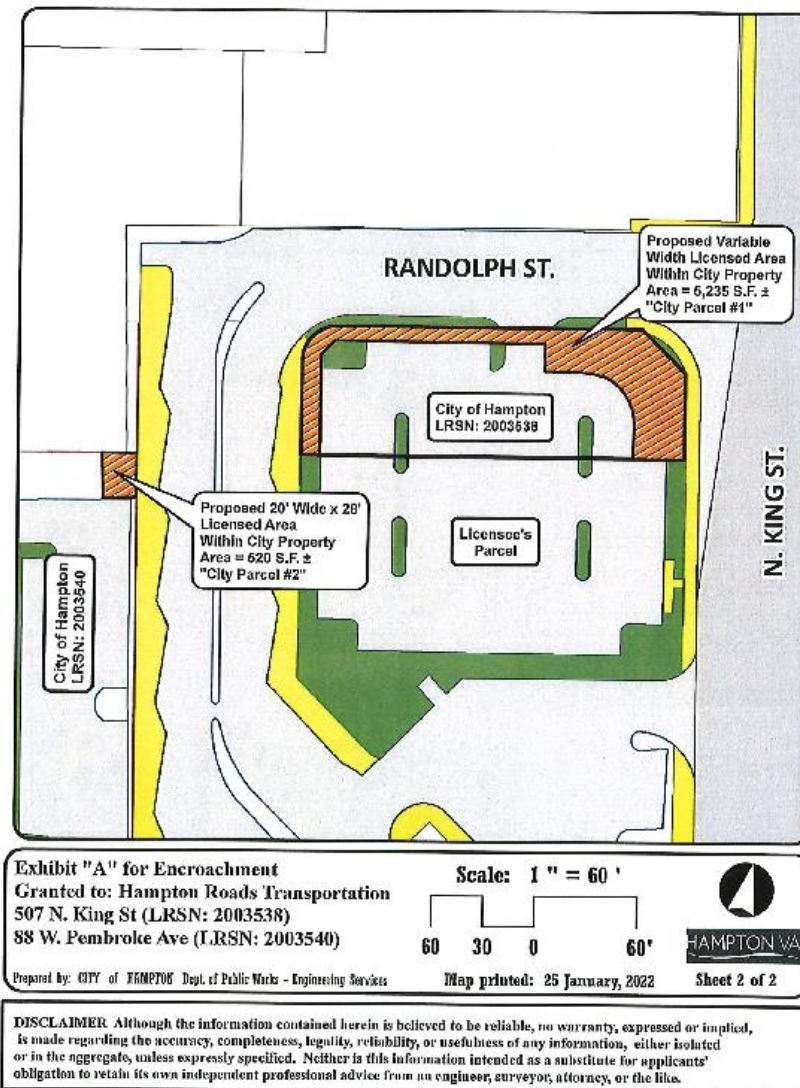
Sheet 1 of 2

DISCLAIMER Although the information contained herein is believed to be reliable, no warranty, expressed or implied, is made regarding the accuracy, completeness, legality, reliability, or usefulness of any information, either isolated or in the aggregate, unless expressly specified. Neither is this information intended as a substitute for applicants' obligation to retain its own independent professional advice from an engineer, surveyor, attorney, or the like.

February 9, 2022

Council Briefing
Slide 6

Proposed Encroachment Exhibit Sheet 2 of 2



February 9, 2022

Council Briefing
Slide 7

Recommendation

City staff recommends approval of this encroachment application 2022-002 to allow installation of stormwater improvements, wheel stops and curbing, and landscaping on City property as shown on the preceding exhibits.

QUESTIONS?

