

T-Mobile

T-MOBILE NORTHEAST LLC

HAMPTON ROADS CONVENTION CENTER

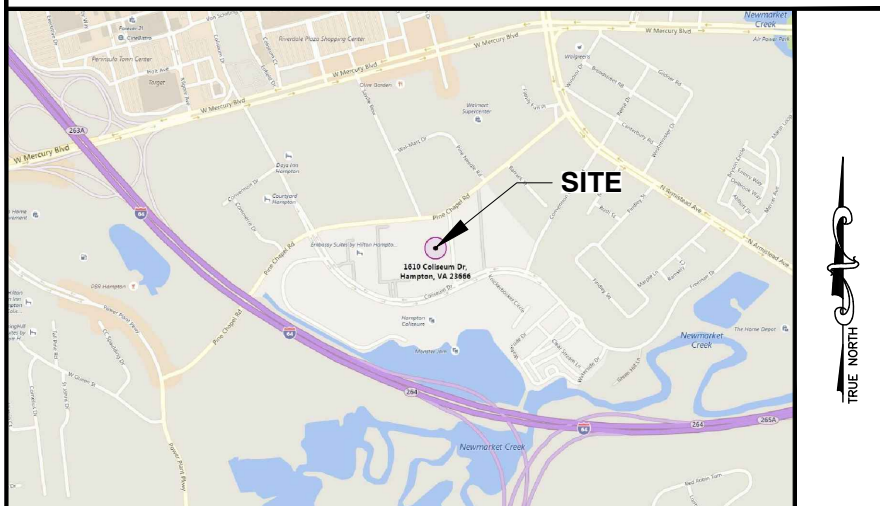
T-MOBILE #VA10306D

1610 COLISEUM DRIVE

HAMPTON, VA 23666

CITY OF HAMPTON

VICINITY MAP



DIRECTIONS

FROM 324 MADISON MEWS: DEPART MADISON MEWS TOWARD W FREEMASON ST. TURN RIGHT ONTO W FREEMASON ST. ROAD NAME CHANGES TO E FREEMASON ST. TURN RIGHT ONTO US-460 W ALT / ST PAUL'S BLVD. BEAR RIGHT ONTO ST PAUL'S BLVD. TURN LEFT ONTO E CITY HALL AVE. TAKE RAMP LEFT FOR VA-337 EAST TOWARD NAVAL BASE / VA BEACH. KEEP STRAIGHT ONTO VA-168 N / TIDEWATER DR. TAKE RAMP RIGHT FOR I-64 WEST TOWARD NAVAL BASE / TERMINAL BLVD. AT EXIT 265B, TAKE RAMP RIGHT FOR VA-134 WEST TOWARD HAMPTON COLISEUM / LA SALLE AVE / LANGLEY AFB. TURN BACK ON VA-134 S / N ARMISTEAD AVE. TURN RIGHT ONTO CONVENTION CENTER BLVD. TURN RIGHT ONTO COLISEUM DR. THE SITE WILL BE ON THE RIGHT.

SHEET INDEX

SHEET NO.	SHEET DESCRIPTION
1 OF 4	TITLE SHEET
2 OF 4	AERIAL PLAN
3 OF 4	1ST FLOOR SITE PLAN & 2ND FLOOR SITE PLAN
4 OF 4	HEAD-END LAYOUT



NB+C ENGINEERING SERVICES, LLC.
4435 WATERFRONT DRIVE, SUITE 100
GLEN ALLEN, VA 23060
804-545-4079

HAMPTON ROADS
CONVENTION CENTER
T-MOBILE #VA10306D
NB+C PROJECT #01792
1610 COLISEUM DRIVE
HAMPTON, VA 23666
CITY OF HAMPTON

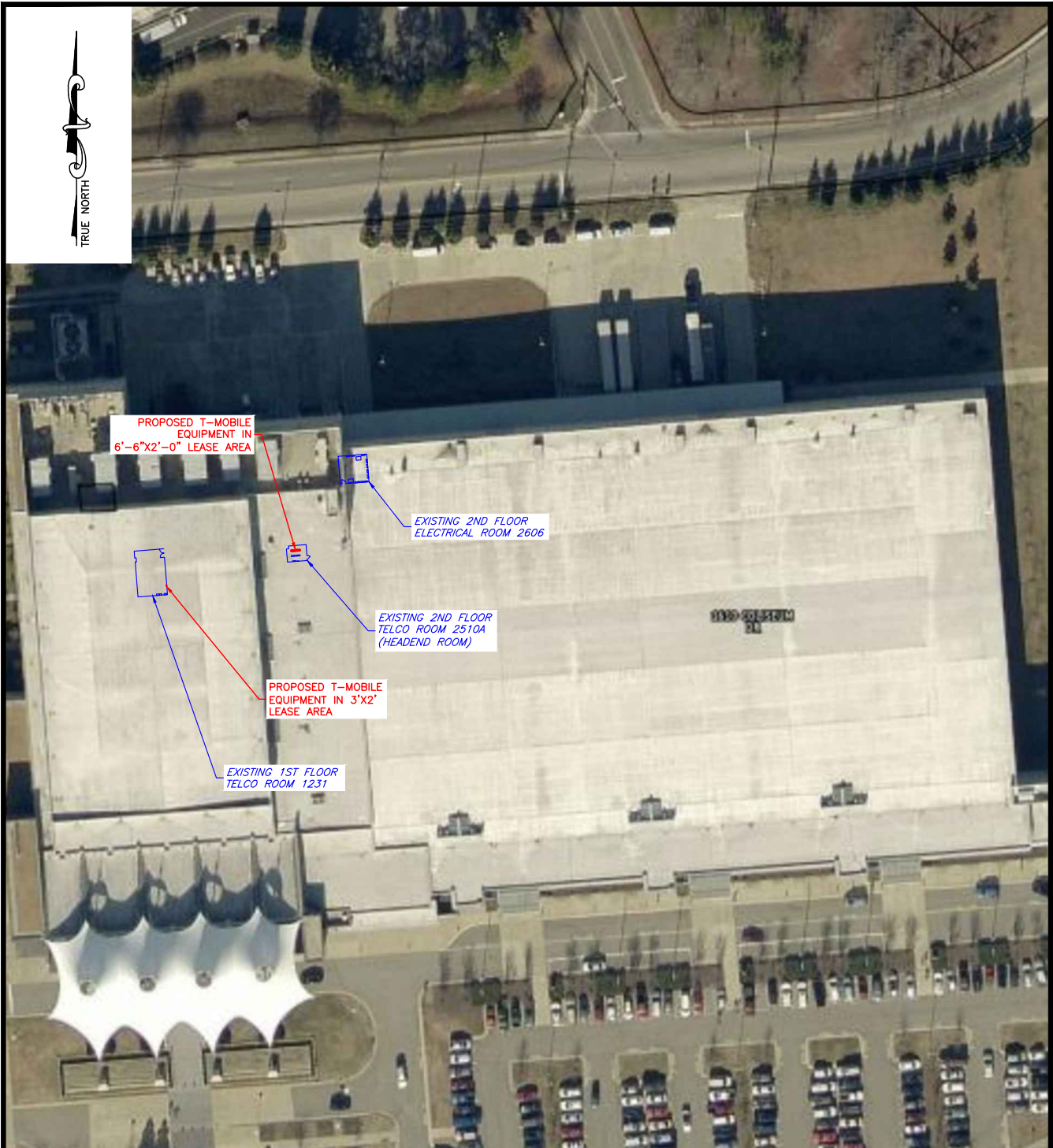
SUBMITTALS

REV	DATE	BY
0	10/18/17	TD
1	02/28/18	TD
2	07/27/18	TD

SITE INFORMATION

SITE VISIT BY: DET
DATE: 10/05/17
LAT (NAD 83): 37.03735833°
LONG (NAD 83): -76.38259167°

SHEET 1 OF 4



PROPOSED T-MOBILE
EQUIPMENT IN
6'-6"x2'-0" LEASE AREA

EXISTING 2ND FLOOR
ELECTRICAL ROOM 2606

EXISTING 2ND FLOOR
TELCO ROOM 2510A
(HEADEND ROOM)

PROPOSED T-MOBILE
EQUIPMENT IN 3'X2'
LEASE AREA

EXISTING 1ST FLOOR
TELCO ROOM 1231

AERIAL PLAN



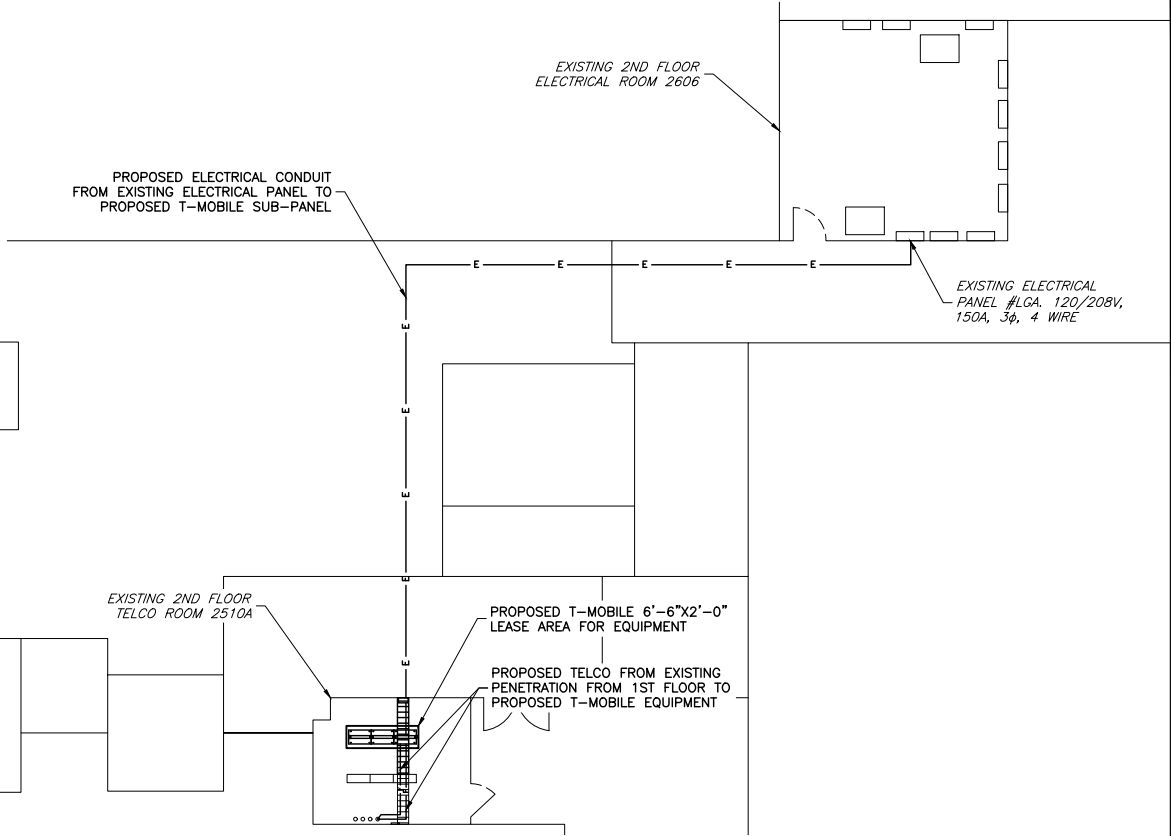
NB+C ENGINEERING SERVICES, LLC.
4435 WATERFRONT DRIVE, SUITE 100
GLEN ALLEN, VA 23060
804-546-4079

HAMPTON ROADS
CONVENTION CENTER
T-MOBILE #VA10306D
NB+C PROJECT #01792
1610 COLISEUM DRIVE
HAMPTON, VA 23666
CITY OF HAMPTON

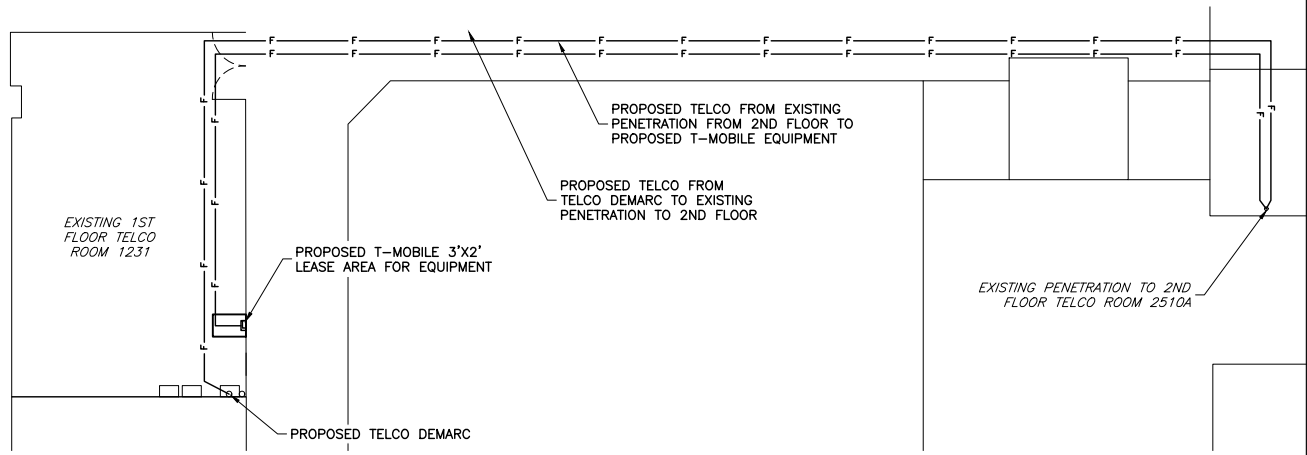
SUBMITTALS		
REV	DATE	BY
0	10/18/17	TD
1	02/28/18	TD
2	07/27/18	TD

SITE INFORMATION
SITE VISIT BY: DET
DATE: 10/05/17
LAT (NAD 83): 37.03735833°
LONG (NAD 83): -76.38259167°

SHEET 2 OF 4



2ND FLOOR SITE PLAN



1ST FLOOR SITE PLAN

NB+C
TOTALLY COMMITTED
 NB+C ENGINEERING SERVICES, LLC.
 4435 WATERFRONT DRIVE, SUITE 100
 GLEN ALLEN, VA 23060
 804-548-4079

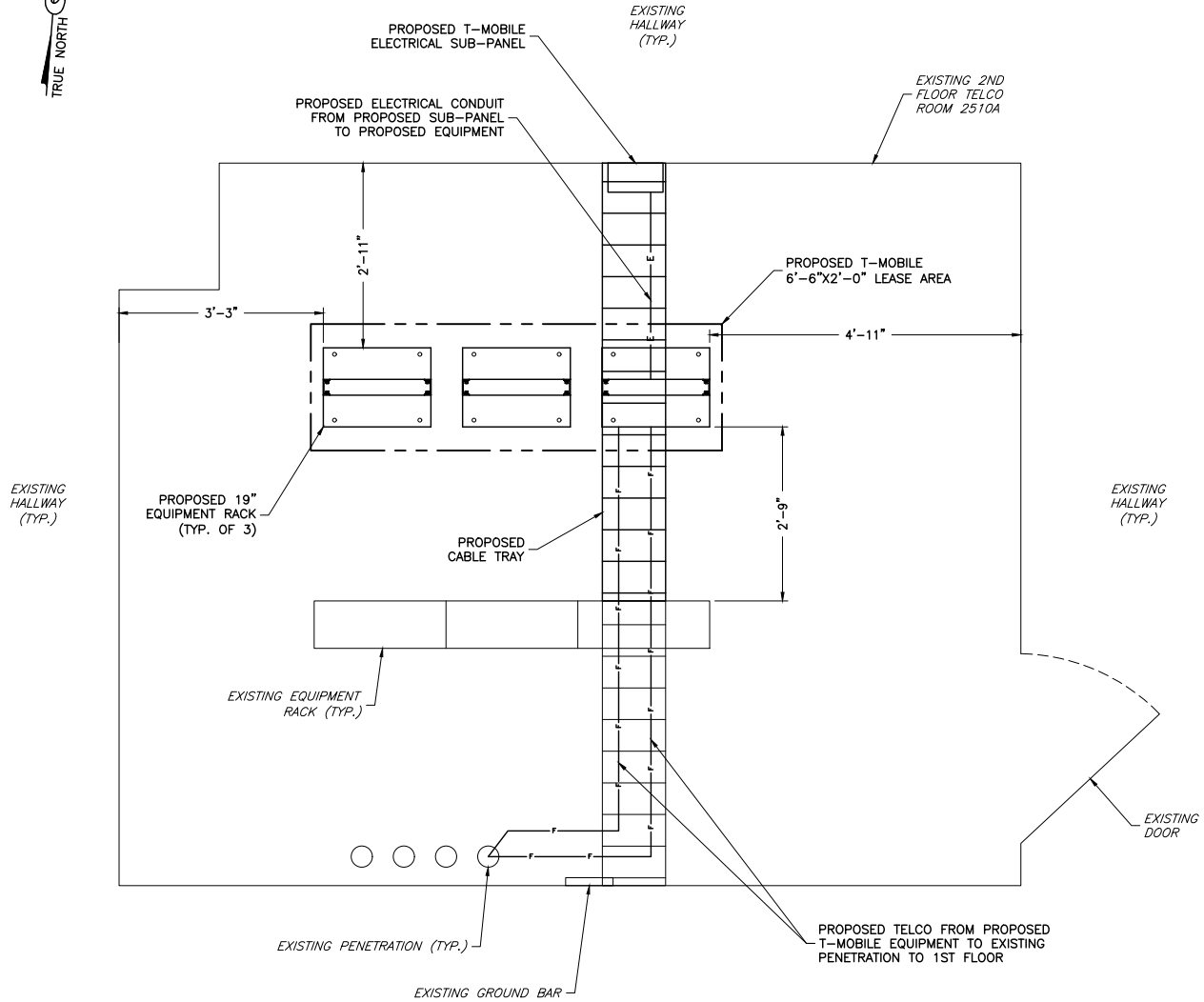
HAMPTON ROADS
 CONVENTION CENTER
 T-MOBILE #VA10306D
 NB+C PROJECT #01792
 1610 COLISEUM DRIVE
 HAMPTON, VA 23666
 CITY OF HAMPTON

SUBMITTALS		
REV	DATE	BY
0	10/18/17	TD
1	02/28/18	TD
2	07/27/18	TD

SITE INFORMATION
SITE VISIT BY: DET
DATE: 10/05/17
LAT (NAD 83): 37.03735833°
LONG (NAD 83): -76.38259167°



NOTE:
PROPOSED EQUIPMENT & UTILITIES ARE SUBJECT
TO CHANGE DEPENDING ON FINAL RF DESIGN



HEAD-END LAYOUT

NB+C
TOTALLY COMMITTED

NB+C ENGINEERING SERVICES, LLC.
4435 WATERFRONT DRIVE, SUITE 100
GLEN ALLEN, VA 23060
804-548-4079

HAMPTON ROADS
CONVENTION CENTER
T-MOBILE #VA10306D
NB+C PROJECT #01792
1610 COLISEUM DRIVE
HAMPTON, VA 23666
CITY OF HAMPTON

SUBMITTALS		
REV	DATE	BY
0	10/18/17	TD
1	02/28/18	TD
2	07/27/18	TD

SITE INFORMATION
SITE VISIT BY: DET
DATE: 10/05/17
LAT (NAD 83): 37.03735833°
LONG (NAD 83): -76.38259167°