










Legend

-  Parcels
-  Lot Lines
- Ches. Bay Preservation District**
-  Intensely Developed Area
-  Resource Management Area
-  Resource Protection Area
-  Wetlands Feature
-  Non Tidal Wetlands from National Wetlands Inventory
-  Boundary



Title:

Date: 7/14/2016



DISCLAIMER: This drawing is neither a legally recorded map nor a survey and is not intended to be used as such. The information displayed is a compilation of records, information, and data obtained from various sources, and Hampton is not responsible for its accuracy or how current it may be.