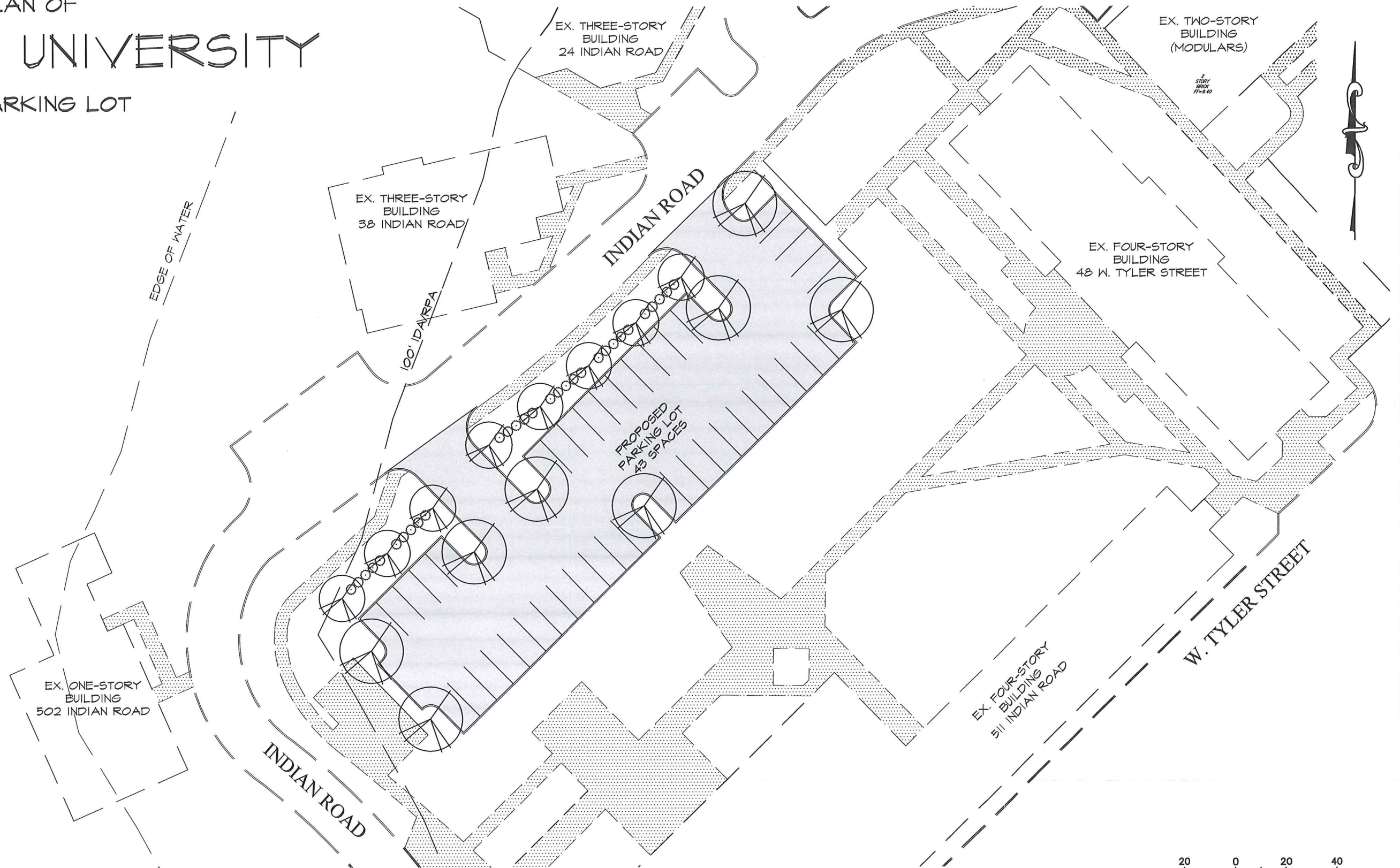


# CONCEPTUAL SITE PLAN OF HAMPTON UNIVERSITY

501 INDIAN ROAD PARKING LOT  
HAMPTON, VIRGINIA

Exhibit A



Site Data	
Site Area:	± 92.11 Ac
Project Area:	± 0.54 Ac
LRSN:	12001034
Zoning District:	R-13
Proposed Use:	Parking Lot (43 Spaces)

RECEIVED

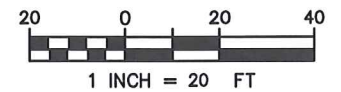
MAR 23 2016

PLANNING DEPT.

DATE: 03/22/16

EXHIBIT FOR CONDITIONAL USE PERMIT

THIS DRAWING IS CONCEPTUAL AND HAS BEEN PREPARED WITHOUT BENEFIT OF A SITE SURVEY, THEREFORE, PROPERTY LINES, WETLAND BOUNDARIES, AND OTHER SITE SPECIFIC DATA ARE APPROXIMATE. CONCEPT DRAWINGS ARE GENERAL IN NATURE AND ARE INTENDED ONLY TO ILLUSTRATE THE DEVELOPMENT POTENTIAL FOR A PROPERTY; THEY SHOULD NOT BE RELIED UPON AS THE SOLE BASIS FOR ANY FINANCIAL OR LEGALLY BINDING TRANSACTION.



**MSA, P.C.**  
Environmental Sciences • Planning • Surveying  
Civil & Environmental Engineering • Landscape Architecture

5033 Rouse Drive, Virginia Beach, VA 23462  
757-490-9264 (Ofc) 757-490-0634 (Fax)  
www.msaonline.com  
MSA PROJ. #0005TAP

# CONCEPTUAL SITE PLAN OF HAMPTON UNIVERSITY

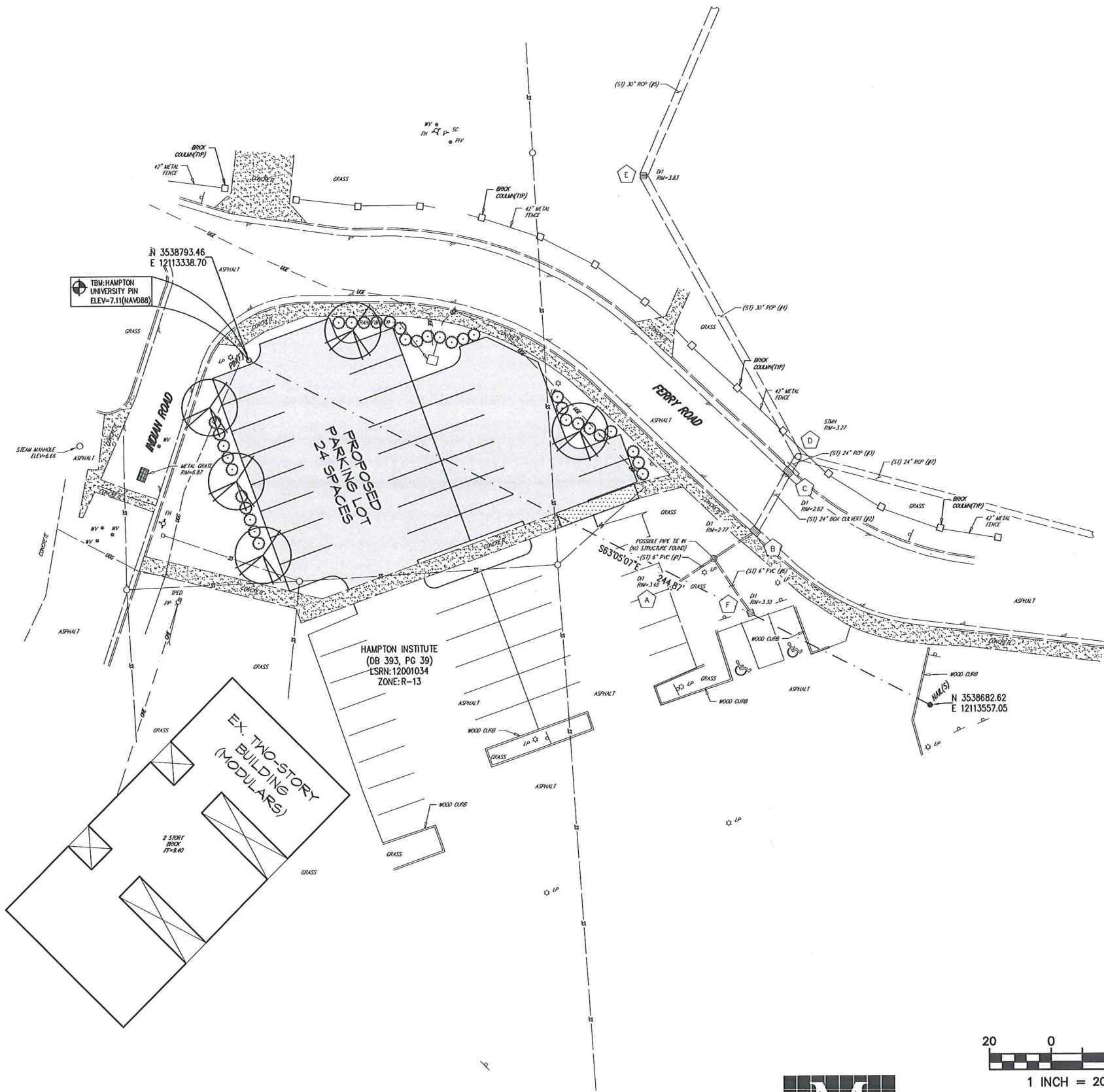
INDIAN ROAD & FERRY ROAD PARKING LOT  
HAMPTON, VIRGINIA

**Site Data**

Site Area: ± 92.11 Ac  
 Project Area: ± 0.24 Ac  
 LRSN: 12001034

Zoning District: R-13  
 Proposed Use: Parking Lot (24 Spaces)

Exhibit B



RECEIVED

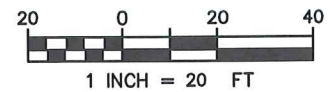

MAR 23 2016

PLANNING DEPT.

DATE: 03/22/16

EXHIBIT FOR CONDITIONAL USE PERMIT

THIS DRAWING IS CONCEPTUAL AND HAS BEEN PREPARED WITHOUT BENEFIT OF A SITE SURVEY, THEREFORE, PROPERTY LINES, WETLAND BOUNDARIES, AND OTHER SITE SPECIFIC DATA ARE APPROXIMATE. CONCEPT DRAWINGS ARE GENERAL IN NATURE AND ARE INTENDED ONLY TO ILLUSTRATE THE DEVELOPMENT POTENTIAL FOR A PROPERTY; THEY SHOULD NOT BE RELIED UPON AS THE SOLE BASIS FOR ANY FINANCIAL OR LEGALLY BINDING TRANSACTION.



**MSA, P.C.**  
 Environmental Sciences • Planning • Surveying  
 Civil & Environmental Engineering • Landscape Architecture

5033 Rouse Drive, Virginia Beach, VA 23462  
 757-490-9264 (Ofc) 757-490-0634 (Fax)  
 www.msaonline.com  
 MSA PROJ. #0005TAP

VIRGINIA STATE PLANE COORDINATE SYSTEM,  
 NORTH CAROLINA STATE PLANE COORDINATE SYSTEM,  
 (HAMPTON UNIVERSITY COORDINATE SYSTEM)