
















# Land Use Plan

## Hampton's Community Plan Land Use Section

### Features

-  **Proposed Land Use**
-  Rural Density Residential
-  Low Density Residential
-  Medium Density Residential
-  High Density Residential
-  Business/Industrial
-  Commercial
-  Military
-  Mixed-Use
-  Open Space
-  Public/Semipublic
-  Historic Village: Mixed Use
-  North Gate: Mixed Use
-  Inner Fort: Mixed Use
-  Wherry Quarter: Mixed Use

Data Sources:  
 City Assessor's Data Files  
 Parcel File  
 Land Use Map Classifications, Planning Department



City of Hampton  
 Planning Department  
 May, 2017