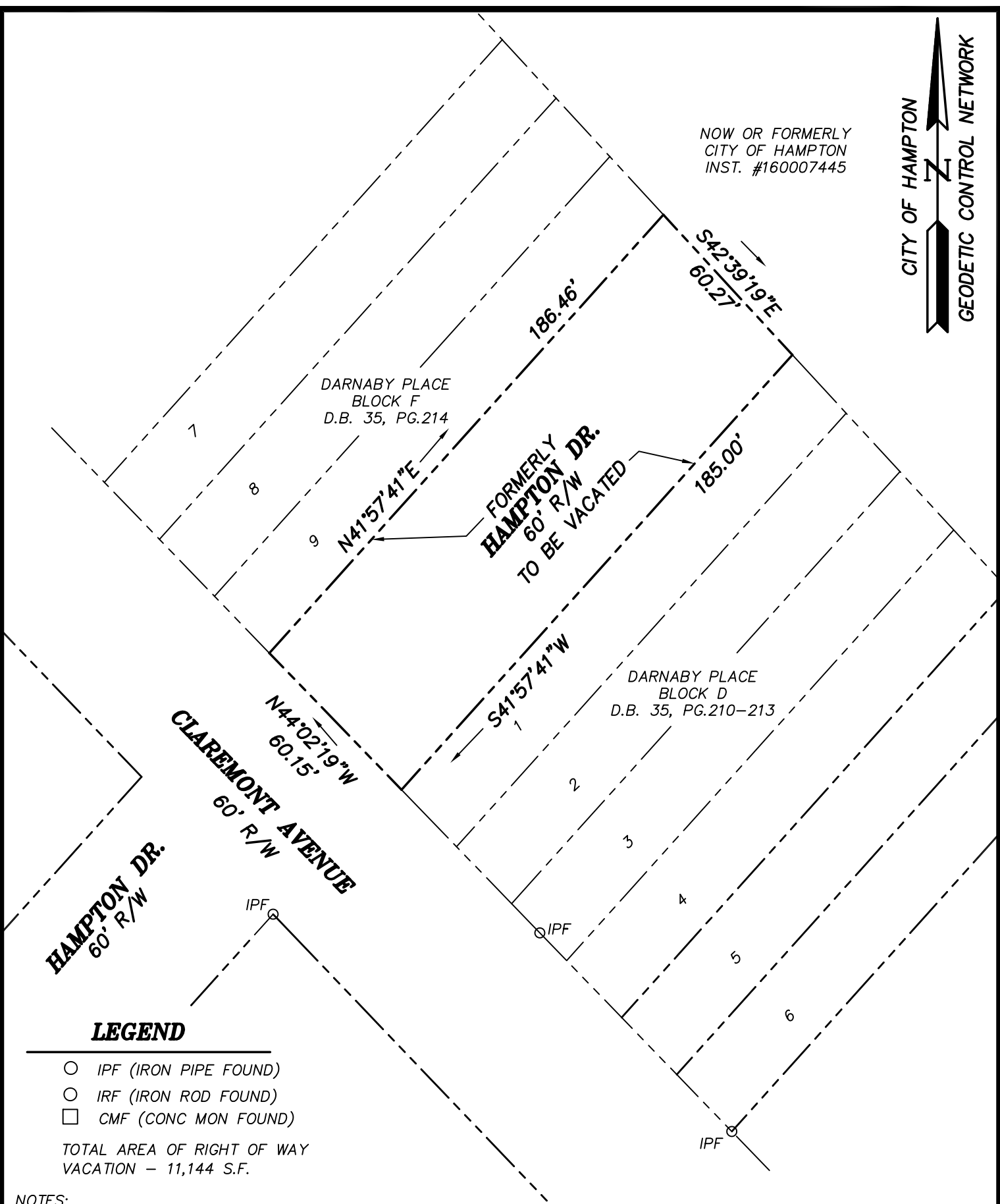


NOW OR FORMERLY
CITY OF HAMPTON
INST. #160007445




LEGEND

- IPF (IRON PIPE FOUND)
 - IRF (IRON ROD FOUND)
 - CMF (CONC MON FOUND)
- TOTAL AREA OF RIGHT OF WAY
VACATION - 11,144 S.F.

NOTES:

1. HORIZONTAL COORDINATE INFORMATION IS BASED ON THE CITY OF HAMPTON GEODETIC CONTROL NETWORK.
2. THIS PLAT IS FOR STREET VACATION PURPOSES ONLY, IS BASED ON A CURRENT BOUNDARY SURVEY. THIS PLAT IS FOR GRAPHICAL PURPOSES ONLY, NO MONUMENTS WILL BE SET.

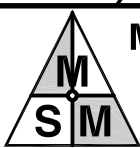


References:
DEED BOOK 32
PAGE 10-14

Notes:
REV: 10/8/18

**RIGHT OF WAY VACATION PLAT
PORTION HAMPTON DRIVE
BETWEEN BLOCK D & F
DARNABY PLACE
DEED BOOK 32, PAGE 10-14
CITY OF HAMPTON, VIRGINIA**

DATE: 9/20/18 | Scale: 1"=40' | Project #15-092



MICHAEL SURVEYING & MAPPING, P.C.
41 OLD OYSTER POINT RD. - SUITE B
NEWPORT NEWS, VIRGINIA 23602
TEL 757.873.1762 FAX 757.873.1772