

LOCAL ASSISTANCE DIVISION
VDOT
REQUEST FOR STREET ADDITIONS AND DELETIONS
FOR STREET PAYMENTS
SECTION 33.2-319
CODE OF VIRGINIA

CENTER MILES: 0.46
LANE MILES: 0.92

MUNICIPALITY City of Hampton

STREET NAME ROUTE NUMBER *	TERMINI		R/W WIDTH (FEET)	PAVEMENT WIDTH (FEET)	CENTER- LANE MILES	NUMBER OF LANES	LANE MILES	FUNC. CLASS. (T&MPD USE ONLY)
	FROM	TO						
(1) BOXWOOD ST N	SOUTHERLAND DR	STONEHURST RD	50	32 - 28	0.06	2	0.12	
(2) FLOYD THOMPSON DR	RESEARCH DR	DEAD END	60	40	0.10	2	0.20	
(3) STONEHURST RD	MERCURY BLVD E	CUL-DE-SAC	50	36 - 28	0.30	2	0.60	

*Council Resolution and Map Attached

SIGNED _____

AUTHORIZED VDOT OFFICIAL DATE

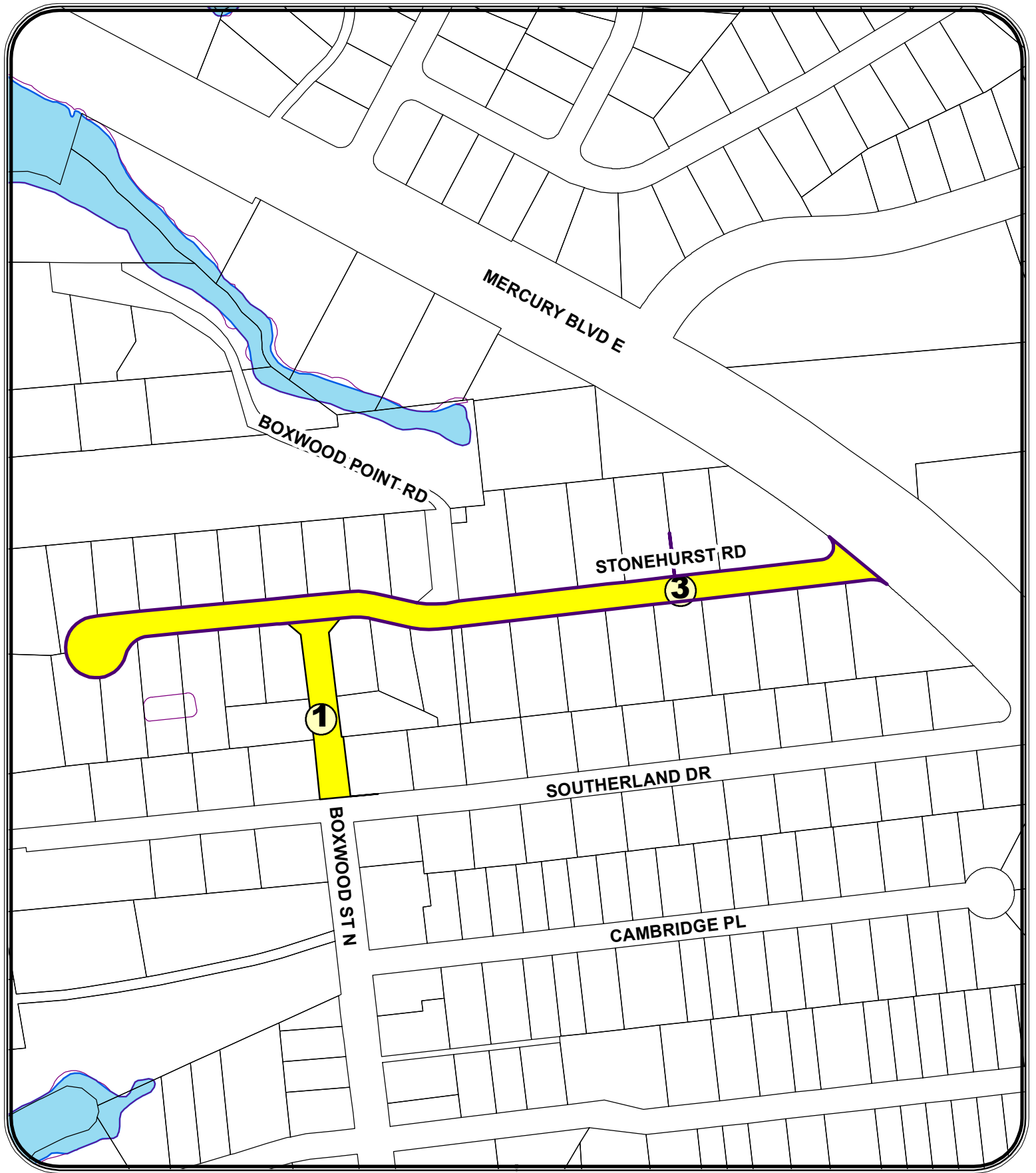
SIGNED _____

MUNICIPAL OFFICIAL DATE

CLASSIFIED BY _____

T&MPD ENGINEER DATE

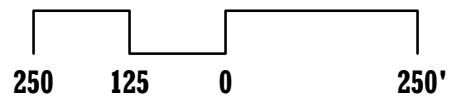
Submit to: District Point of Contact in triplicate



City of Hampton, VA
FY 2019 - 2020 VDOT Road Submittal
(Additions)

Prepared by: Dept. of Public Works -Engineering Services

Scale: 1" = 250'



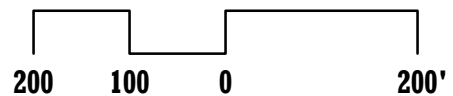
Map printed: 29 January, 2019



City of Hampton, VA
FY 2019 - 2020 VDOT Road Submittal
(Additions)

Prepared by: Dept. of Public Works -Engineering Services

Scale: 1" = 200'



Map printed: 29 January, 2019