


Existing Structures  
Synopsis

VA70332A

Proposed structure address: 1012 Thomas Street, Hampton, VA 23669

New address: 332  
Rip Rap Rd







# Existing 60' Billboard located .04 miles from proposed structure

---

- Structure is too low therefor T-Mobile would be unable to achieve desired height to obtain coverage objective.
- Design limitation on equipment configuration.
- Unable to access equipment for maintenance unless using heavy equipment and would require road closure.
- Limited ground space.








# DVM Building located on East Franklin Street .71 miles from proposed structure

---

- Building is located outside coverage objective for the proposed site
- Structure is located .34 miles from existing T-Mobile site VA30046A located on Radisson Hotel





# Existing Verizon Tower located on Eaton Street .87 miles from proposed structure

---

- Structure is located outside coverage objective for the proposed site.
- Structure is located .13 miles from existing T-Mobile site VA30046A located on Radisson Hotel.





# Existing Crown Castle Monopole located on Thomas Street .45 miles from proposed structure

---

- T-Mobile VA10034A is currently installed on structure





# Google Earth view of existing T-Mobile sites in Red and analyzed structures in Yellow

