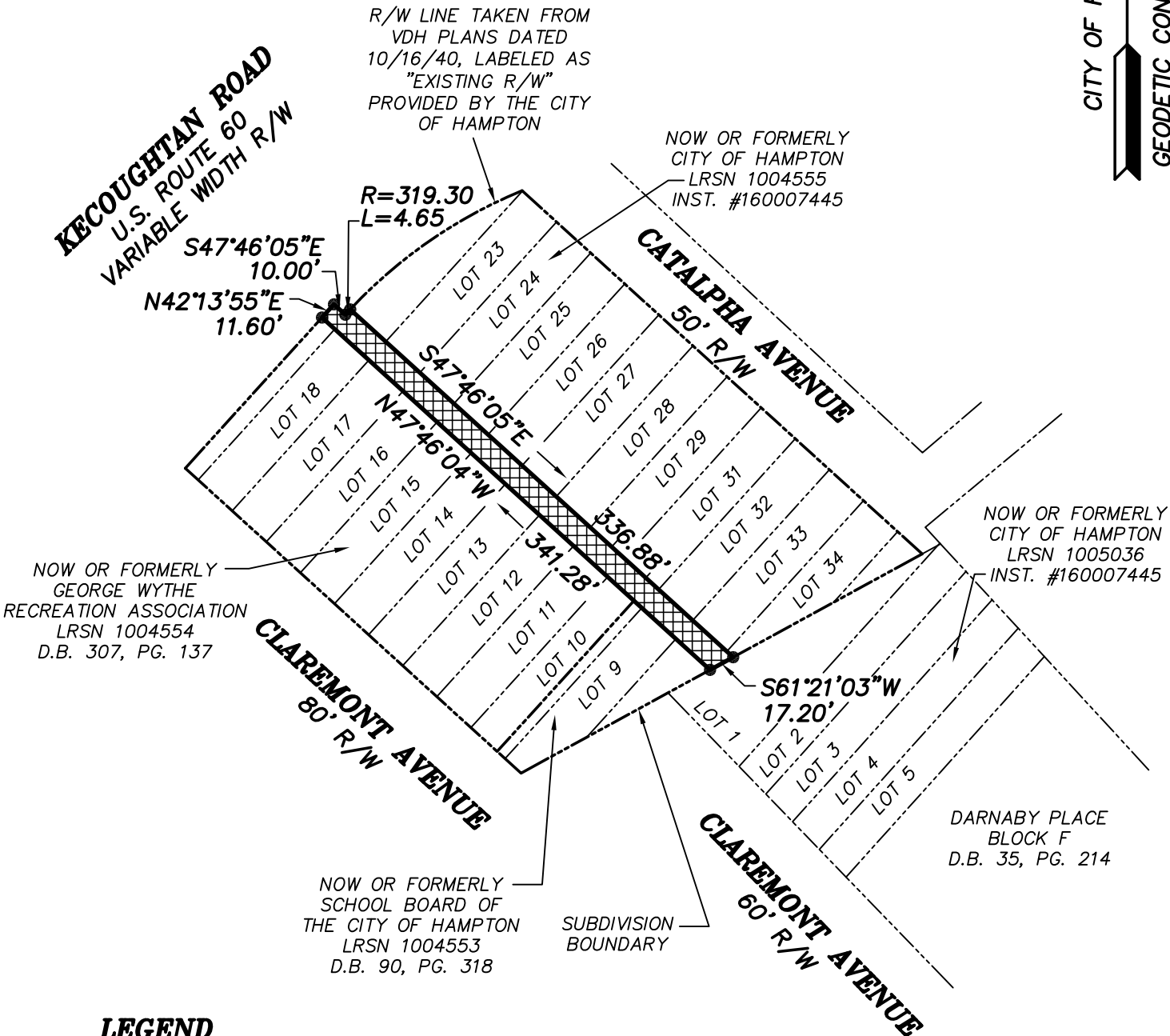



LOT NOTE: BASED ON THE LOCATION OF THE SUBDIVISION BOUNDARY BETWEEN DARNABY PLACE (D.B. 35, PG. 214) AND THE MAP OF NEWPORT NEWS (D.B. 21, PG. 325) IN RELATION TO THE R/W LINE OF KECOUGHTAN ROAD AND UNDOCUMENTED R/W TAKES, LOTS 19, 20, 21 & 22 OR PORTIONS THEREOF OF BLOCK 21, APPEAR TO BE PART OF OR HAVE BEEN ACQUIRED FOR RIGHT OF WAY PURPOSES. NO DOCUMENTS HAVE BEEN PROVIDED OR FOUND TO VERIFY THIS.



**LEGEND**

- IPF (IRON PIPE FOUND)
- IRF (IRON ROD FOUND)
- CMF (CONC MON FOUND)
- ▨ DENOTES 17' ALLEY HEREBY VACATED 5,545 S.F.

NOTES:  
1. HORIZONTAL COORDINATE INFORMATION IS BASED ON THE CITY OF HAMPTON GEODETIC CONTROL NETWORK.  
2. THIS PLAT IS FOR ALLEY VACATION PURPOSES ONLY, IS BASED ON A CURRENT BOUNDARY SURVEY. THIS PLAT IS FOR GRAPHICAL PURPOSES ONLY, NO MONUMENTS FOUND ARE SHOWN NOR WILL ANY MONUMENTS BE SET.



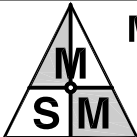
References:  
DEED BOOK 21,  
PAGE 325

Notes:

**VACATION PLAT OF REMAINING ALLEY  
BLOCK 21**

**MAP OF NEWPORT NEWS CO.**  
DEED BOOK 21, PAGE 325  
**CITY OF HAMPTON, VIRGINIA**

DATE: 9/20/18	Scale: 1"=100'	Project #15-092
---------------	----------------	-----------------

 **MICHAEL SURVEYING & MAPPING, P.C.**  
41 OLD OYSTER POINT RD. - SUITE B  
NEWPORT NEWS, VIRGINIA 23602  
TEL 757.873.1762 FAX 757.873.1772