


HAMPTON VA

Hampton Roads Transit Improvements FY21 & Beyond



Partnership Toward Improvement


- Hampton Roads Transit (HRT) is seeking to install amenities at ≈ 40 locations in the City of Hampton to include: bus shelters, benches, trash cans and solar lights
- Data Driven approach using HRT's Bus Stop App
 - 412 stops in Hampton; 52 (12.6%) have amenities
- Staff worked with HRT to identify High-Volume routes and those within the Regional Transit System (RTS)
 - 108 stops in Hampton RTS, 23 (21.3%) have amenities
- Staff reviewed right of way, utilities and safety at each location identified

Staff Analysis: High-Volume Routes

- High-Volume bus stops
 - Defined as having at least 25 boardings/day
 - 24 High-Volume stops identified in City of Hampton



14 shelters



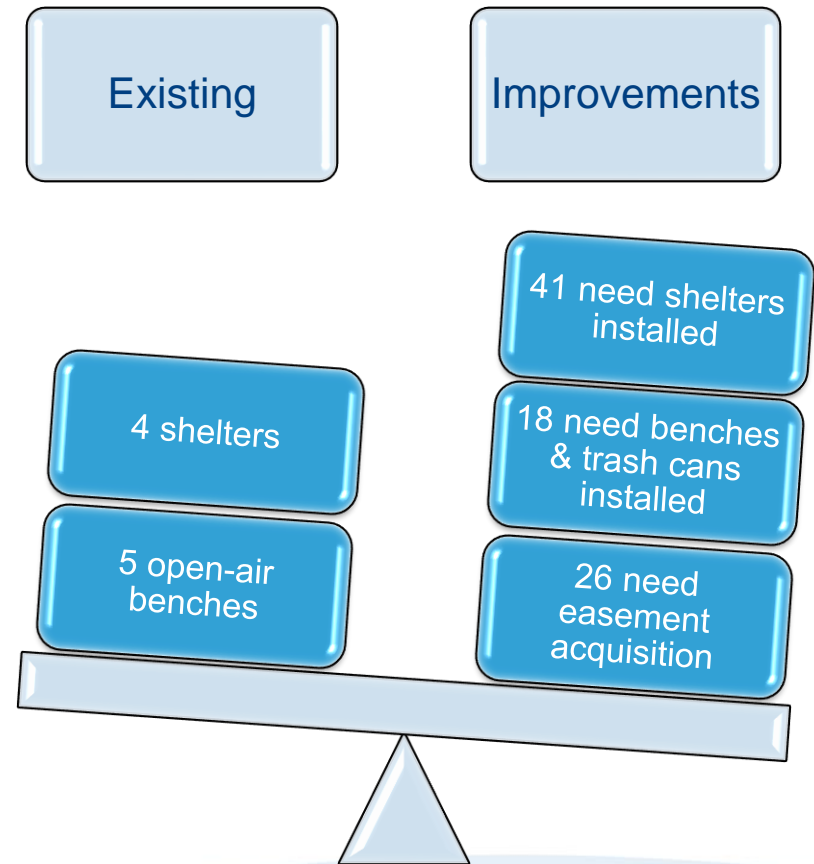
5 open-air
benches



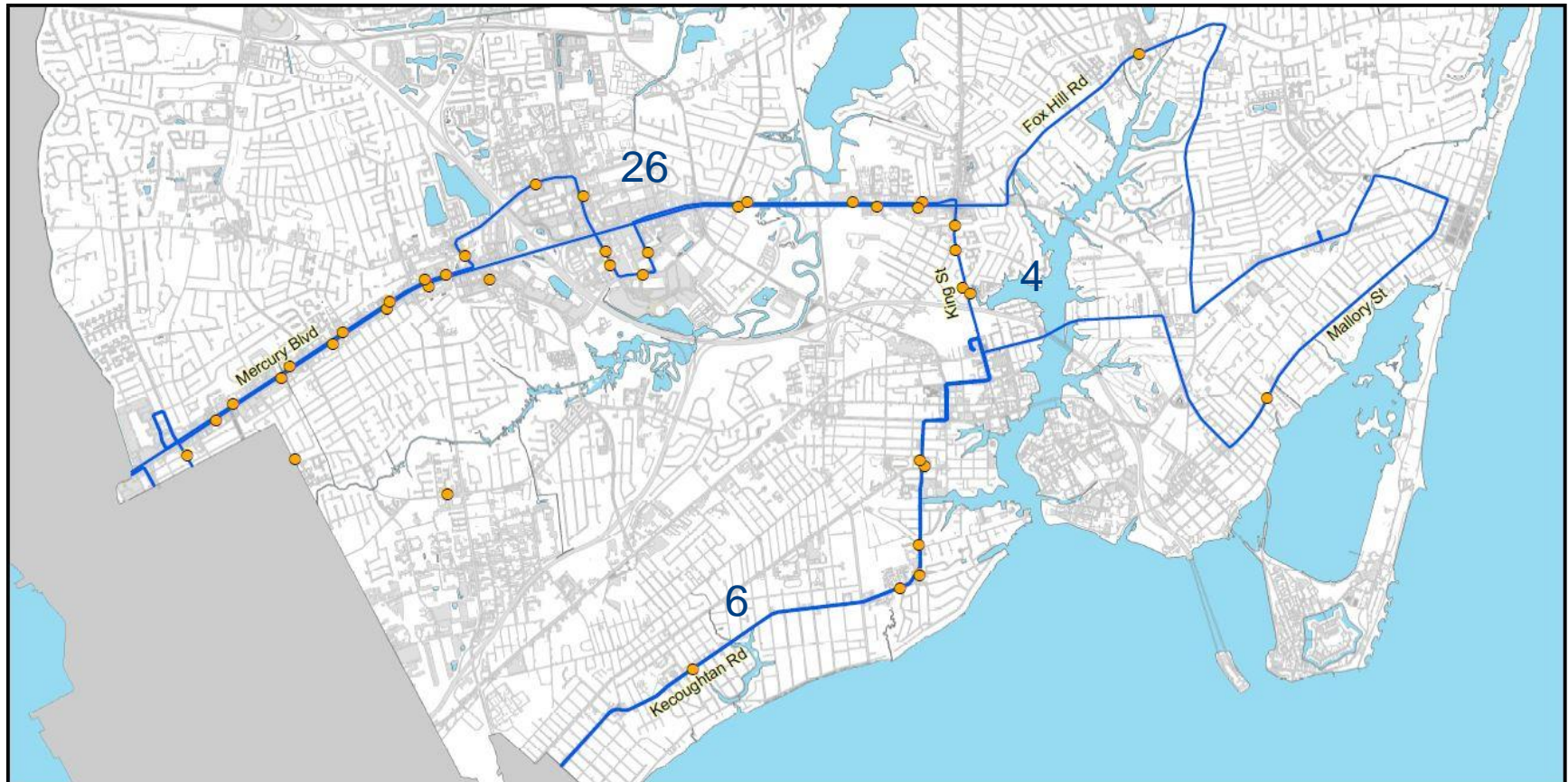
5 with no
amenities

Staff Analysis: Regional Backbone/Commuter Routes

- Backbone and Commuter Routes
 - Focus on weekday peak periods/high destination employers
 - 89 stops were identified and analyzed



Locations for Shelter Improvements



*Two High Volume locations not on RTS: Lassiter Dr & Martha Lee Dr;
Briarfield Rd & Aberdeen Rd

Shelter Location Details

76TH & MARTHA LEE (W)

BRIARFIELD & ABERDEEN (W)

COLISEUM & CONVENTION (N)

COLISEUM & PINE CHAPEL (S)

COLISEUM & VON SCHILLING (N)

CUNNINGHAM & HARTFORD (E)

FOX HILL & WILLOW OAKS (E)

KECOUGHTAN & ARMSTRONG (E)

KECOUGHTAN & CHESTERFIELD (E)

KECOUGHTAN & ELIZABETH (E)

KECOUGHTAN & IVY HOME (S)

KECOUGHTAN & VICTORIA (N)

KECOUGHTAN & VICTORIA (S)

KING & HUFFMAN (N)

KING & KEMPTON (S)

KING & PLAZA (N)

KING & RIP RAP (S)

MALLORY & SHERWOOD (W)

MERCURY & ABERDEEN (E)

MERCURY & ABERDEEN (W)

MERCURY & ASPENWOOD (W)

MERCURY & BEECHWOOD (W)

MERCURY & BROOKFIELD (E)

MERCURY & BROOKFIELD (W)

MERCURY & CHESTNUT (E)

MERCURY & EASTERLY (E)

MERCURY & KING (E)

MERCURY & KINSMEN (W)

MERCURY & PENNWOOD (E)

MERCURY & SALEM (W)

MERCURY & SELDENDALE (W)

MERCURY & SHRECK (E)

MERCURY & TALLWOOD (E)

MERCURY & TODDS (W)

MERCURY & YALE (W)

ORCUTT & 81ST (N)

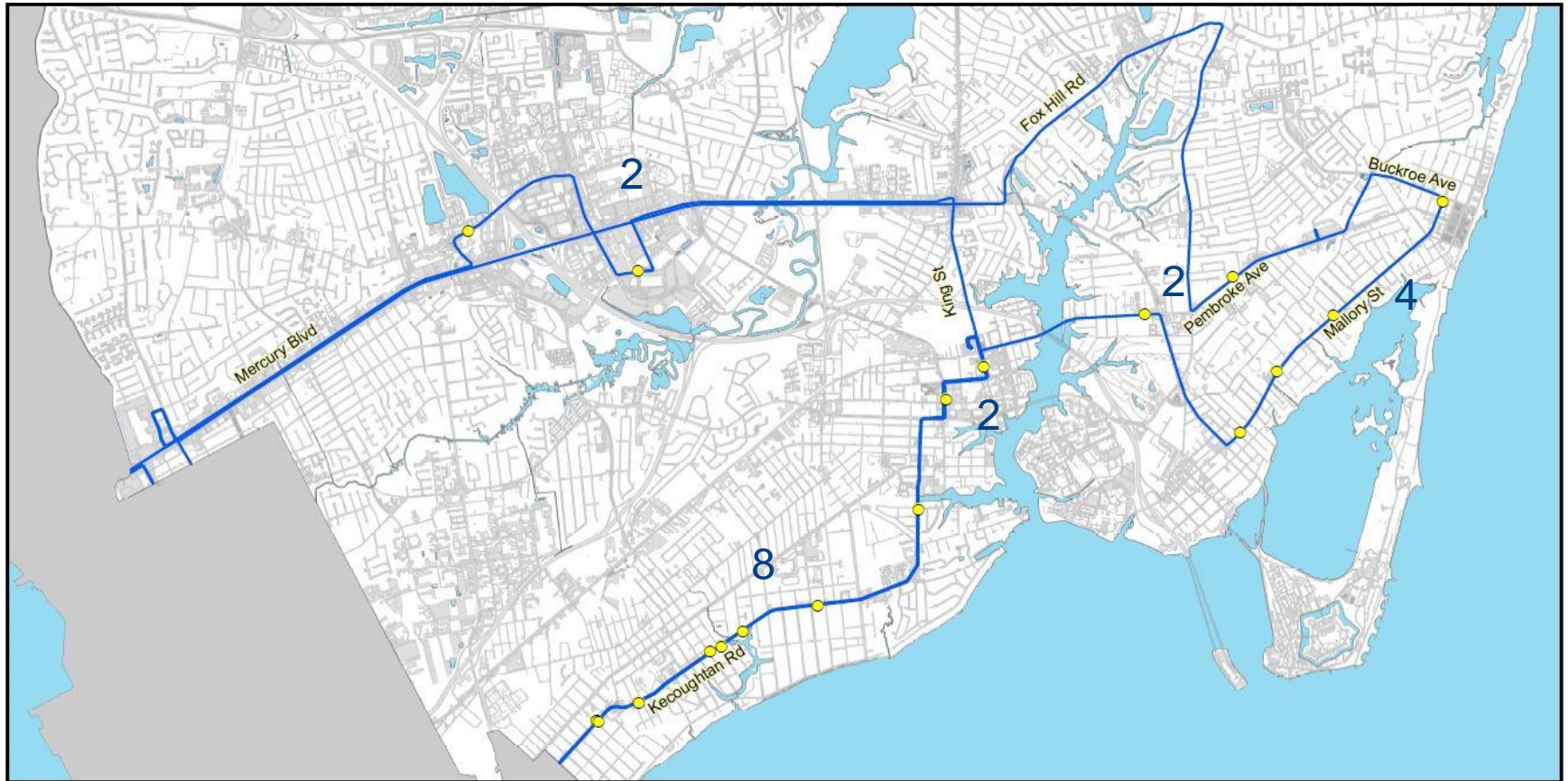
PINE CHAPEL & COLISEUM (E)

POWER PLANT & MERCURY (S)

SAVILLE & WALMART (N)

TODDS & MERCURY (N)

Location for Bench Improvements

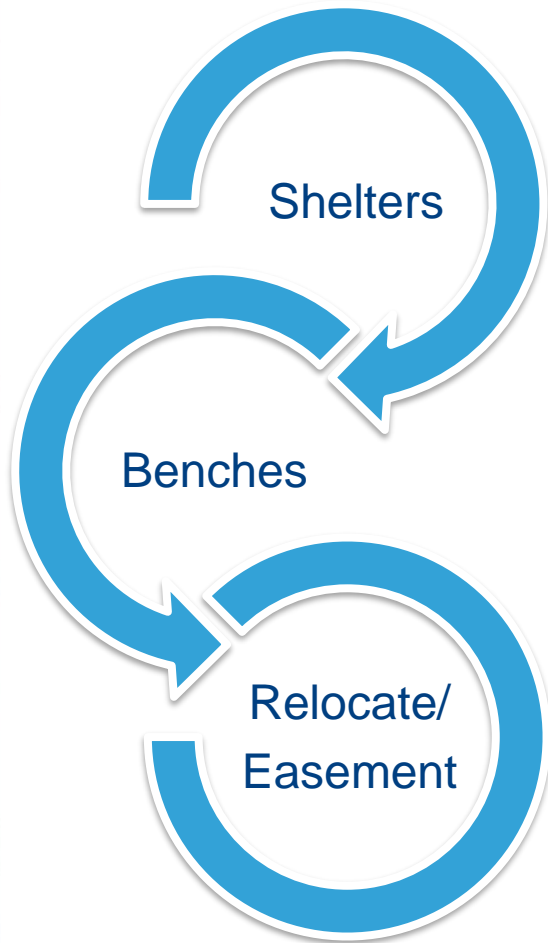


*18 locations identified

Bench Location Details

ARMISTEAD & QUEEN (N)
CUNNINGHAM & SLOOP (W)
KECOUGHTAN & ALGONQUIN (E)
KECOUGHTAN & HOLLYWOOD (E)
KECOUGHTAN & HOLLYWOOD (W)
KECOUGHTAN & PIEDMONT (E)
KECOUGHTAN & POCHIN (E)
KECOUGHTAN & POWHATAN (W)
KECOUGHTAN & RALEIGH (E)
KECOUGHTAN & SUNSET (N)
KING & PEMBROKE (S)
MALLORY & BUCKROE (S)
MALLORY & SARGEANT (W)
MALLORY & TAYLOR (W)
MALLORY & WILSON (W)
PEMBROKE & CALHOUN (W)
PEMBROKE & OAKCREST (W)
PINE CHAPEL & COLISEUM (W)

Summary of Findings



- Staff have identified 47 locations for shelters, pending final review of ROW & utility conflicts. HRT plans to fund 40 shelters beginning Jan 2021
- HRT plans to fund 40 benches + solar lights in FY21. 18 locations were identified on the RTS that did not have sufficient room for a shelter; Staff will identify 22 additional locations
- 30 locations to be relocated or easements will need to be acquired to construct improvements

Future Improvements

FY21 Improvements

- \approx 40 shelters with amenities
- \approx 40 benches with solar lighting

Future Improvements

- HRT is committing to \approx **100** new shelters over the next **5 years**
- HRT plans to add solar lights to all existing shelters and benches
- Staff will continue to work with HRT to identify locations



HAMPTON VA

Questions ?

