

Department of Public Works

Engineering Services
757-727-6346 (tel)
757-727-6123 (fax)

Memo

To: Jason Mitchell, Dir. of Public Works

Cc: McCord Newsome, P.E., City Engineer

From: T.W. Crispell, Technical Services Manager 

Date: 23 October, 2020

Re: **FY 2021 VDOT Road Submittal**

Jason –

I have attached pdf copies of the **VDOT U-1 forms** and sketches for both **Deletions** and **Additions**, as part of the **FY 2021 VDOT** submittal package.

The **deletions** will be re-incorporated within two (2) segments shown on the **additions** form and, with the exceptions of **Commerce Dr.**, from W. Mercury Blvd. to Convention Dr., and the section of **Clemwood Pkwy.**, from Fox Hill Rd to dead-end, the remaining street segments listed on the **Additions U-1 form** come from recently completed subdivisions. (after consulting with Joseph Wagner in PW Streets Division). The calculated revenue increase to the City will be approximately **\$19,102** which is based upon a net increase of **1.50 lane miles** of new street segments, at a rate of \$12,734.62 per lane mile for Collector/Local streets (FY 2020 dollar amount).

Thanks, tom

LOCAL ASSISTANCE DIVISION
VDOT
REQUEST FOR STREET ADDITIONS AND DELETIONS
FOR STREET PAYMENTS
SECTION 33.2-319
CODE OF VIRGINIA

Center Line Miles: 0.08
Lane Miles: 0.16

MUNICIPALITY: CITY OF HAMPTON

STREET NAME ROUTE NUMBER *	TERMINI		R/W WIDTH (FEET)	PAVEMENT WIDTH (FEET)	CENTER- LANE MILES	NUMBER OF LANES	LANE MILES	FUNC. CLASS. (T&MPD USE ONLY)
	FROM	TO						
(1) PELCHAT DR	MICHAELS WOODS DR	DEAD END	50	32	0.02	2	0.04	
(2) MANNING LA	0.54 E UPLAND DR	DEAD END	50	32	0.06	2	0.12	
						2		
			40					

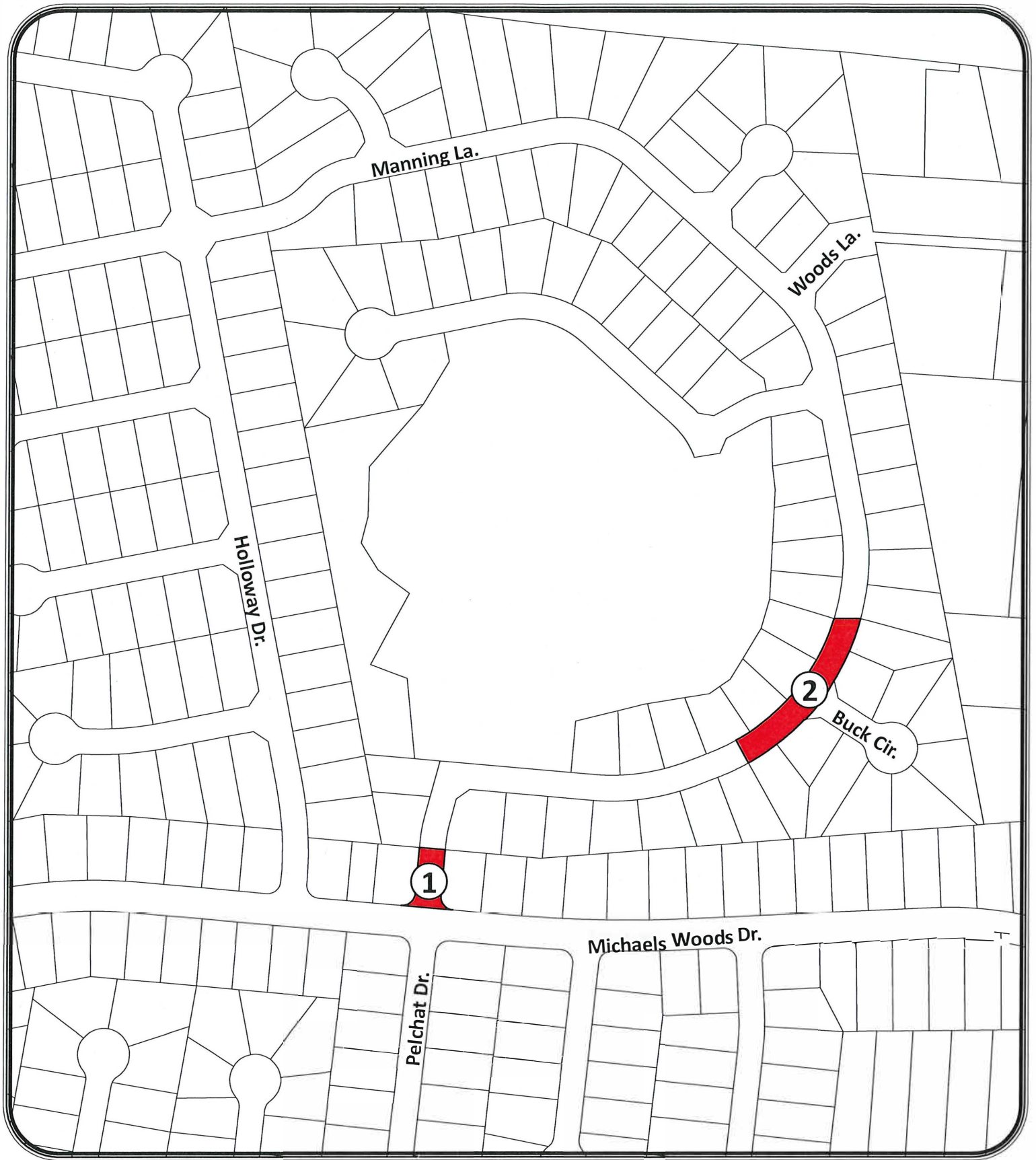
*Council Resolution and Map Attached

SIGNED _____
AUTHORIZED VDOT OFFICIAL DATE

SIGNED _____
MUNICIPAL OFFICIAL DATE

CLASSIFIED BY _____
T&MPD ENGINEER DATE

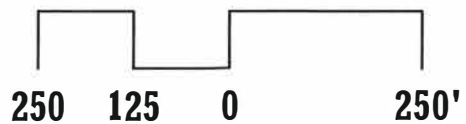
Submit to: District Point of Contact in triplicate



City of Hampton, VA
FY 2021 VDOT Road Submittal
(Deletions)

Prepared by: Dept. of Public Works -Engineering Services

Scale: 1" = 250'



Map printed: 21 October, 2020



HAMPTON VA

LOCAL ASSISTANCE DIVISION
VDOT
REQUEST FOR STREET ADDITIONS AND DELETIONS
FOR STREET PAYMENTS
SECTION 33.2-319
CODE OF VIRGINIA

Center Line Miles: 0.83
Lane Miles: 1.66

MUNICIPALITY: CITY OF HAMPTON

STREET NAME ROUTE NUMBER *	TERMINI		R/W WIDTH (FEET)	PAVEMENT WIDTH (FEET)	CENTER- LANE MILES	NUMBER OF LANES	LANE MILES	FUNC. CLASS. (T&MPD USE ONLY)
	FROM	TO						
(1) CLEMWOOD PKWY	FOX HILL RD	DEAD END	50	32	0.13	2	0.26	
(2) COMMERCE DR	MERCURY BLVD W	CONVENTION DR	VAR	28	0.17	2	0.34	
(3) DEBORAH RD	MANNING LA	MICHAEL SELBY DR	50	32	0.04	2	0.08	
(4) HARMONY CT	PLEASANT WAY	CUL-DE-SAC	50	31	0.05		0.10	
(5) MANNING LA	0.54 E UPLAND DR	PELCHAT DR	50	32	0.17	2	0.34	
(6) MICHAEL SELBY DR	DEBORAH RD	CUL-DE-SAC	50	32	0.15	2	0.30	
(7) PELCHAT DR	MICHAELS WOODS DR	MANNING LA	50	32	0.05	2	0.10	
(8) PLEASANT WAY	BUTLER FARM RD	DEAD END	60	31	0.07	2	0.14	

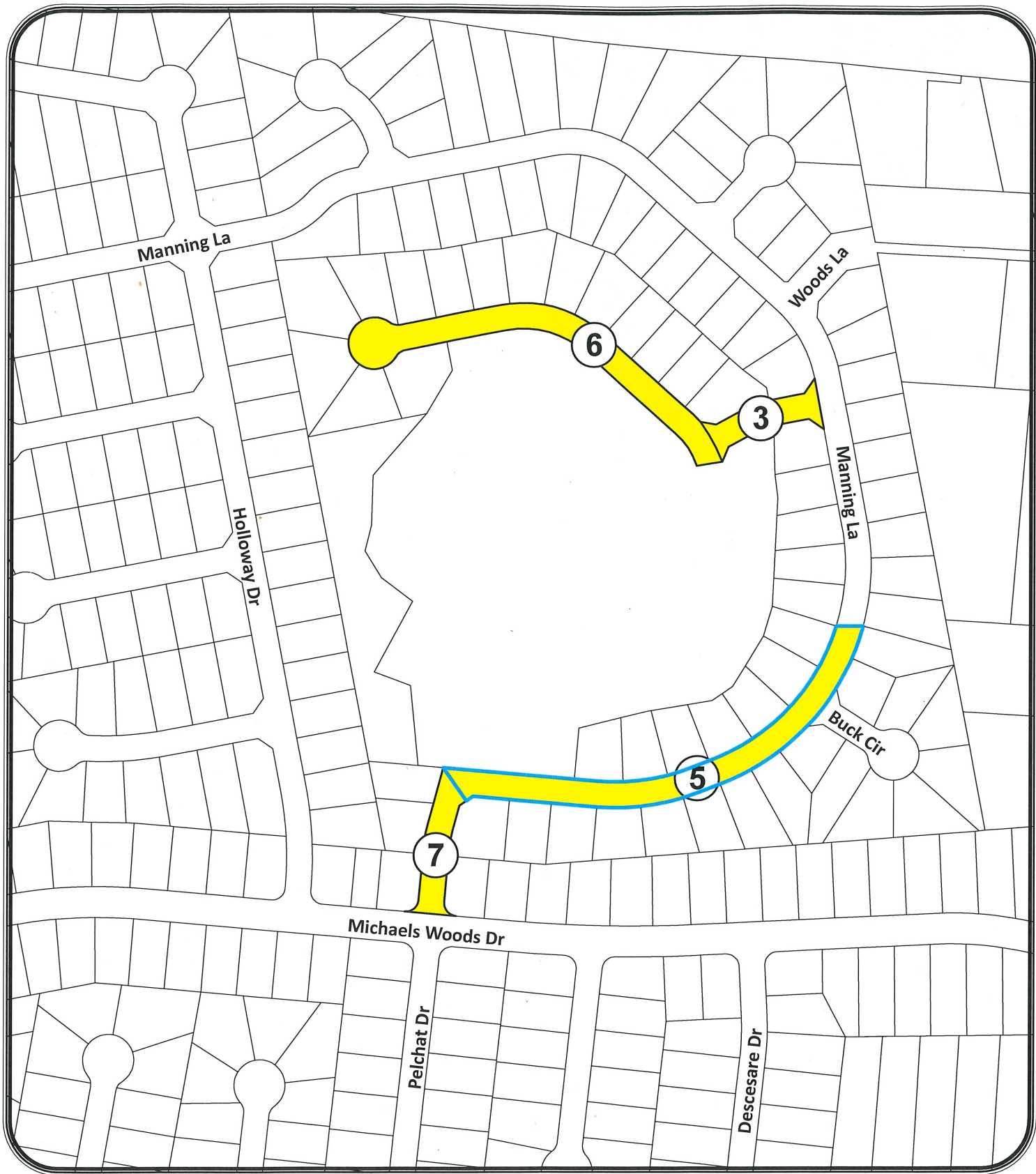
*Council Resolution and Map Attached

SIGNED _____
AUTHORIZED VDOT OFFICIAL DATE

SIGNED _____
MUNICIPAL OFFICIAL DATE

CLASSIFIED BY _____
T&MPD ENGINEER DATE

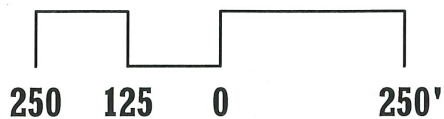
Submit to: District Point of Contact in triplicate



City of Hampton, VA
FY 2021 VDOT Road Submittal
(Additions)

Prepared by: Dept. of Public Works -Engineering Services

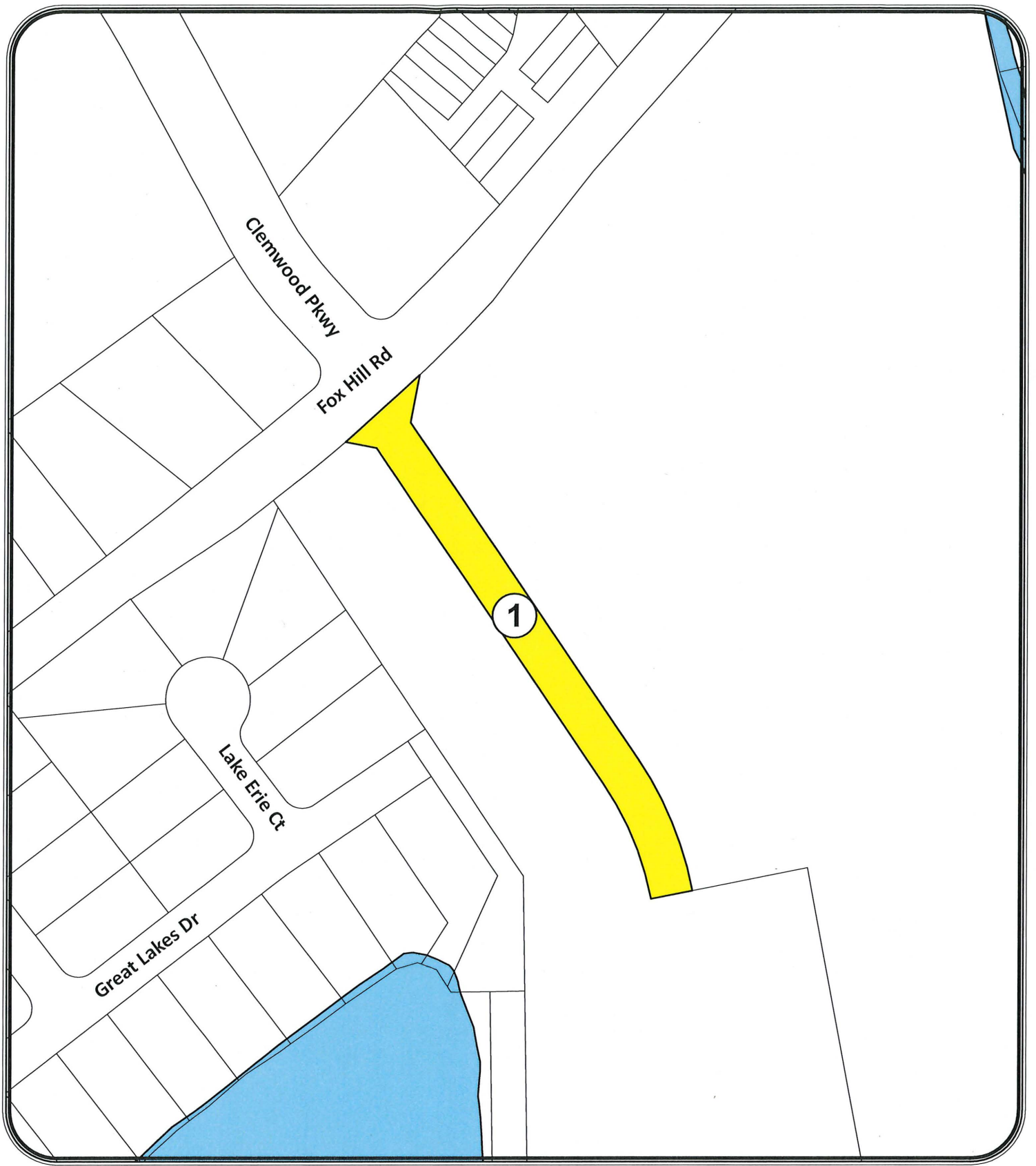
Scale: 1" = 250'



Map printed: 21 October, 2020



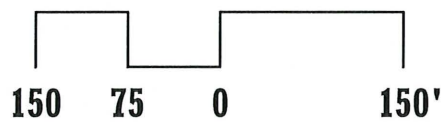
HAMPTON VA



City of Hampton, VA
FY 2021 VDOT Road Submittal
(Additions)

Prepared by: Dept. of Public Works -Engineering Services

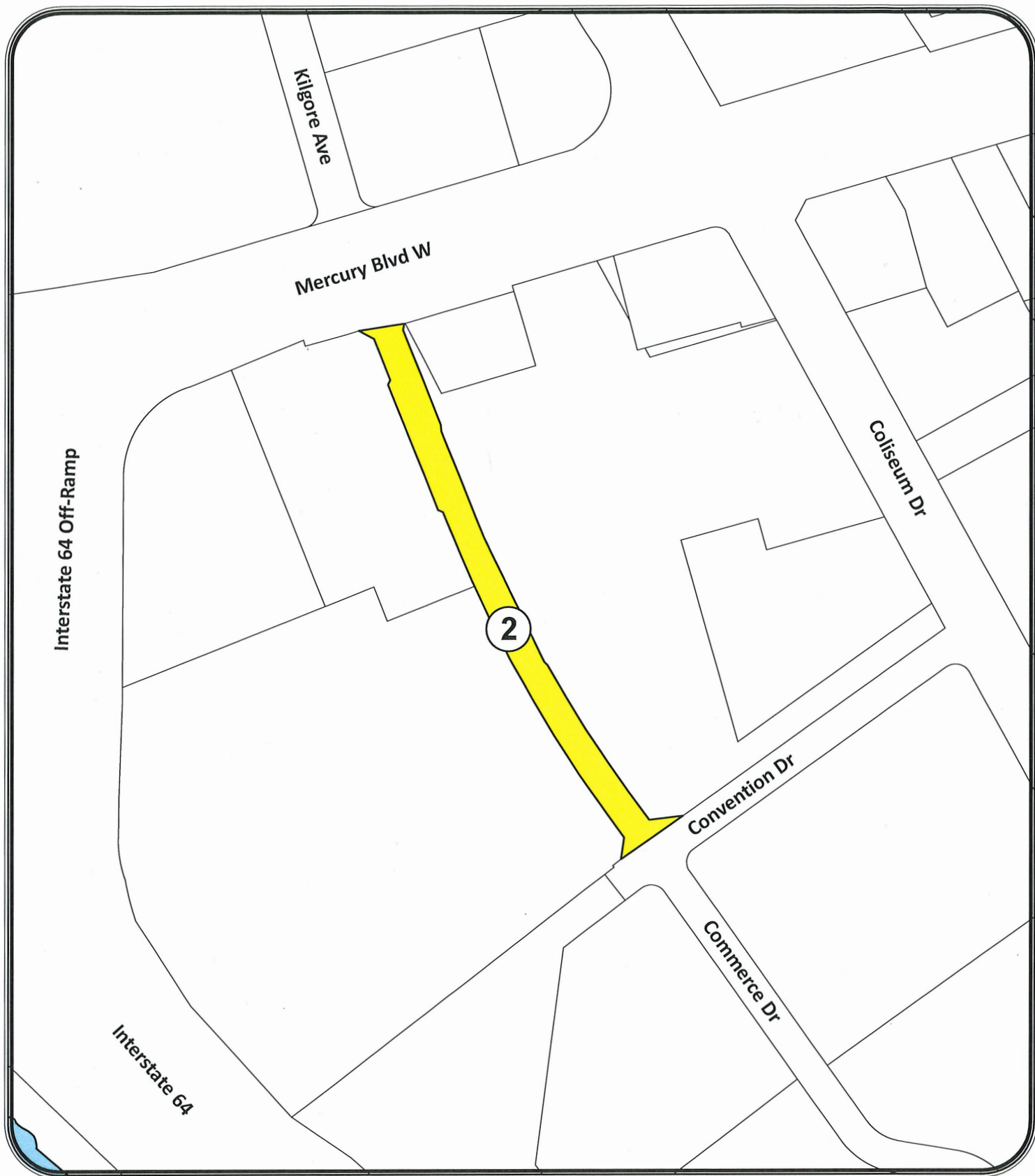
Scale: 1 " = 150 '



Map printed: 21 October, 2020



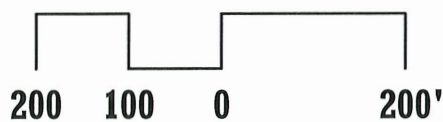
HAMPTON VA



City of Hampton, VA
FY 2021 VDOT Road Submittal
(Additions)

Prepared by: Dept. of Public Works -Engineering Services

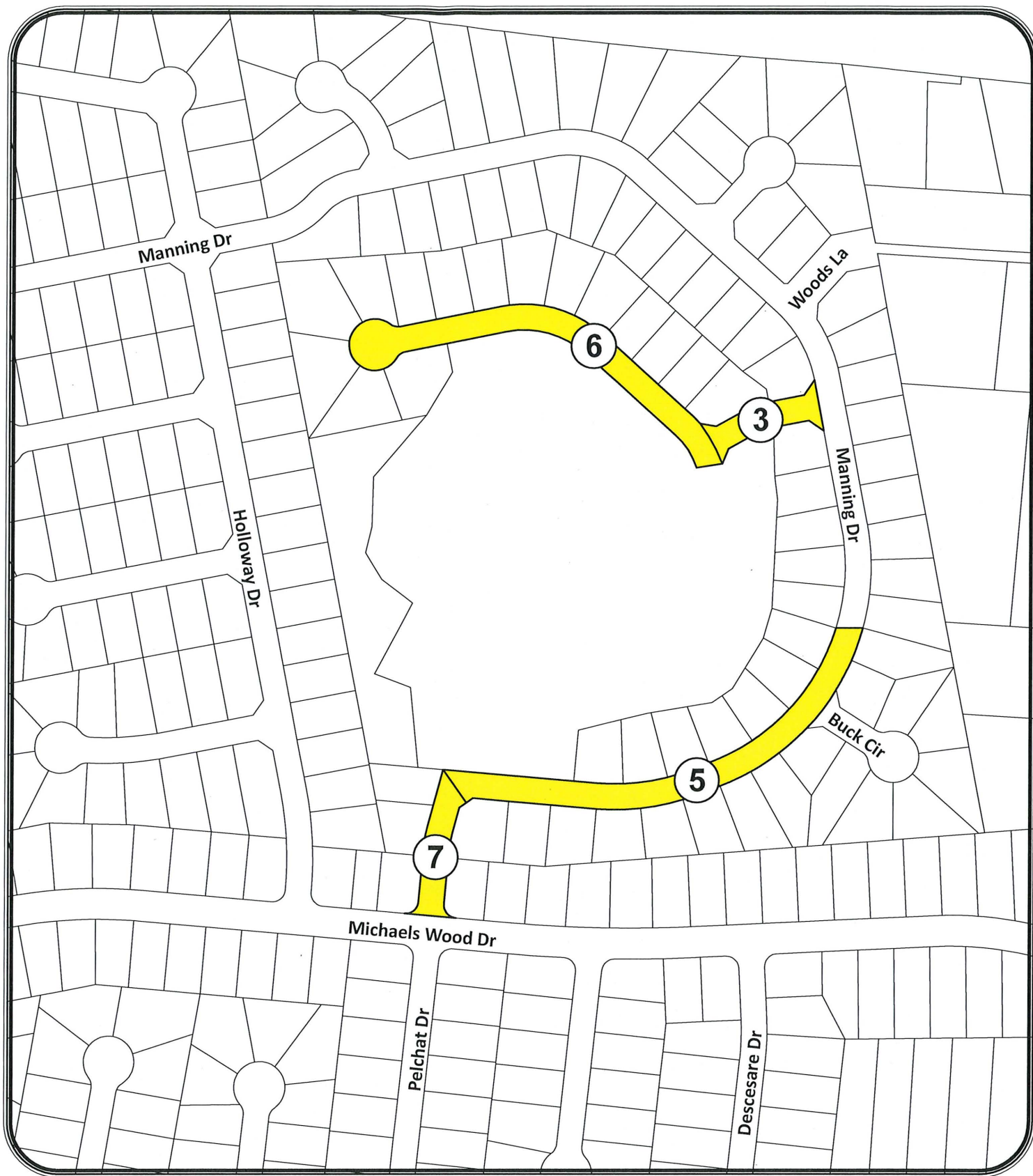
Scale: 1" = 200'



Map printed: 21 October, 2020



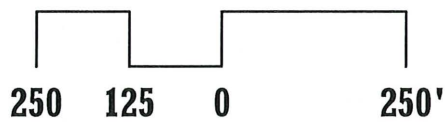
HAMPTON VA



City of Hampton, VA
FY 2021 VDOT Road Submittal
(Additions)

Prepared by: Dept. of Public Works -Engineering Services

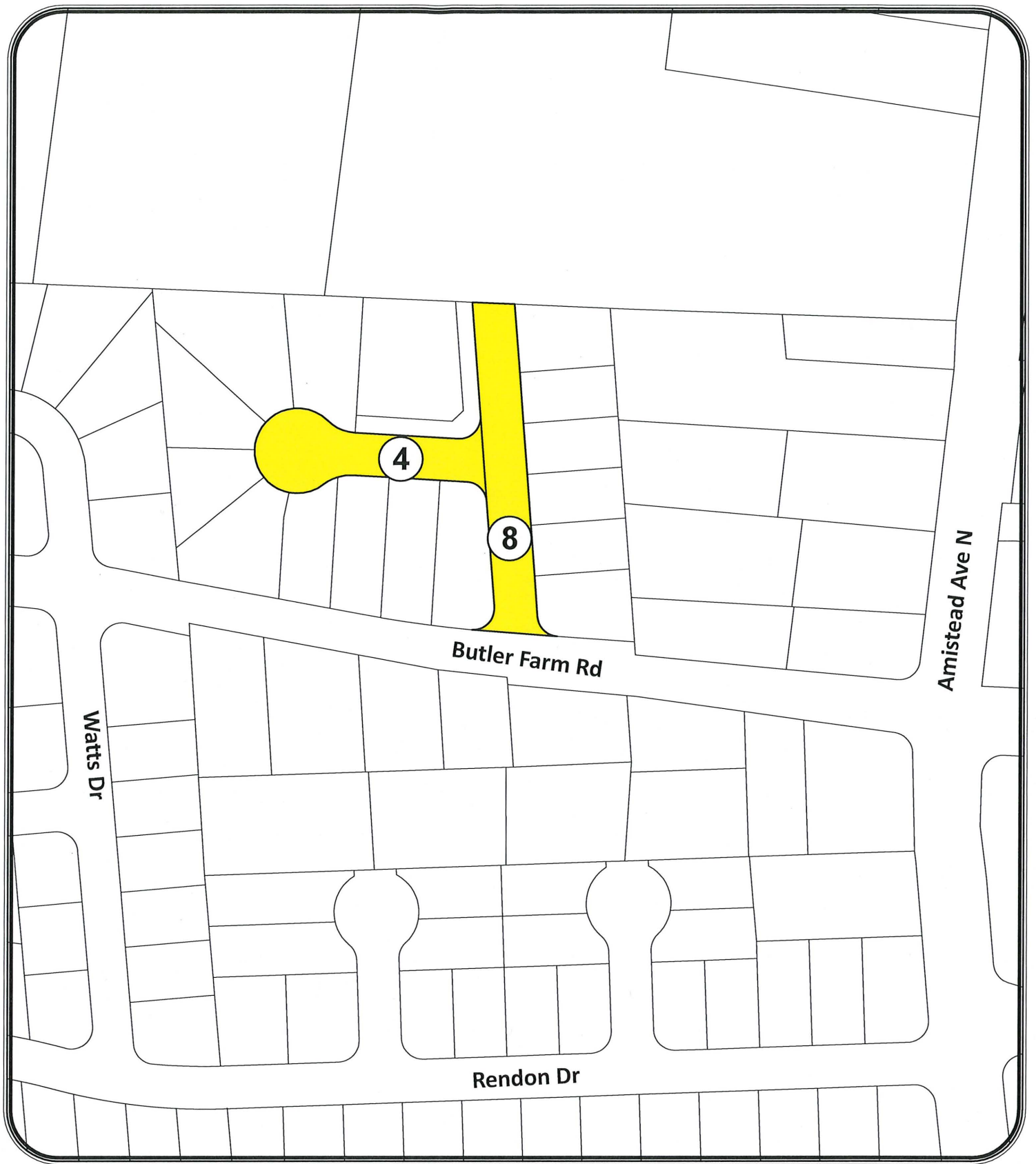
Scale: 1 " = 250 '



Map printed: 21 October, 2020



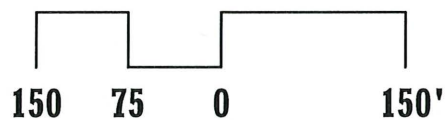
HAMPTON VA



City of Hampton, VA
FY 2021 VDOT Road Submittal
(Additions)

Prepared by: Dept. of Public Works -Engineering Services

Scale: 1 " = 150 '



Map printed: 21 October, 2020



HAMPTON VA